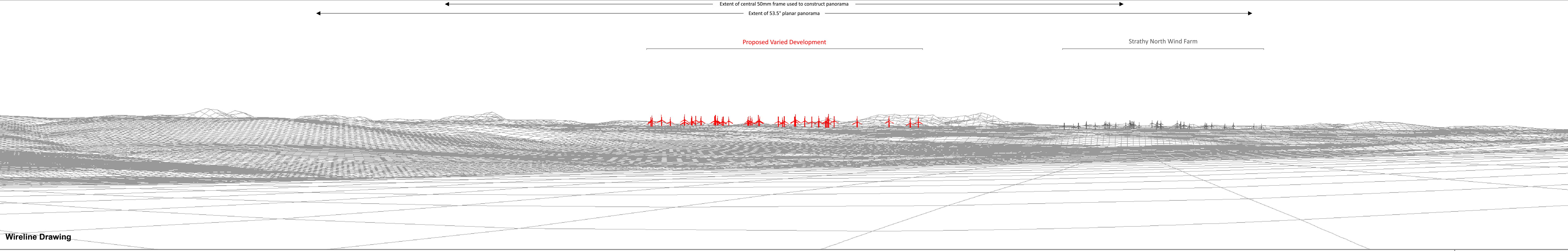






Baseline Photograph (Manipulated from daytime photograph)



Wireline Drawing

Strathy South Wind Farm - FIR 2021  
 Figure 6a - VP3: Loch nan Clach Geala Baseline Photo and Wireline

 Proposed Varied Development Wind Turbine  Strathy North Wind Farm Turbine	OS reference:	295343 E 957116 N	Camera:	Canon EOS 5D Mk II	Horizontal field of view:	90° (cylindrical projection)
	Ground level:	204.9 m AOD	Lens:	50mm (Canon EF 50mm f/1.4)	Principal distance:	522 mm
	Direction of view:	250.28°	Camera height:	1.5m AGL		
	Nearest visible turbine:	14.8 km	Date and time:	26/07/2019 12:35*		

\*manipulated from daytime photograph

