

Cloiche Wind Farm Additional Information  
 Figure 3.8.8.1.1 - Viewpoint 8: Carn Dearg (Monadhliath)

29 Turbine Proposed Development Wind Turbine	Consented Wind Turbine	Scoping Wind Turbine	OS reference: 263545 E 802427 N	Camera: Canon EOS 5D Mk II	Horizontal field of view: 90° (cylindrical projection)
Operational / Under Construction Wind Turbine	Application / Appeal Wind Turbine		Ground level: 942.2 m AOD	Lens: 50mm (Canon EF 50mm f/1.4)	Principal distance: 522 mm
			Direction of view: 272.67°	Camera height: 1.5m AGL	
			Nearest visible turbine: 6.2 km	Date and time: 28/06/2019 12:56	

Drawing No. - 122011-D-V3-AI-3.8.8.1.1-1.0.0 Date - 19.07.2022













Baseline Photograph

This image provides landscape and visual context only



Cumulative Wireline Drawing

Cloiche Wind Farm Additional Information  
 Figure 3.8.8.1.2 - Viewpoint 8: Carn Dearg (Monadhliath)

 29 Turbine Proposed Development Wind Turbine	 Consented Wind Turbine	 Scoping Wind Turbine	OS reference: 263545 E 802427 N	Camera: Canon EOS 5D Mk II	Horizontal field of view: 90° (cylindrical projection)
 Operational / Under Construction Wind Turbine	 Application / Appeal Wind Turbine		Ground level: 942.2 m AOD	Lens: 50mm (Canon EF 50mm f/1.4)	Principal distance: 522 mm
			Direction of view: 2.67°	Camera height: 1.5m AGL	
			Nearest visible turbine: 6.2 km	Date and time: 28/06/2019 12:56	

Drawing No. - 122011-D-V3-AI-3.8.8.1.2-1.0.0 Date - 19.07.2022

