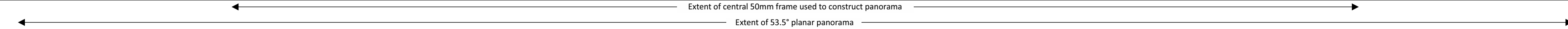




Baseline Photograph (Manipulated from daytime photograph)

This image provides landscape and visual context only

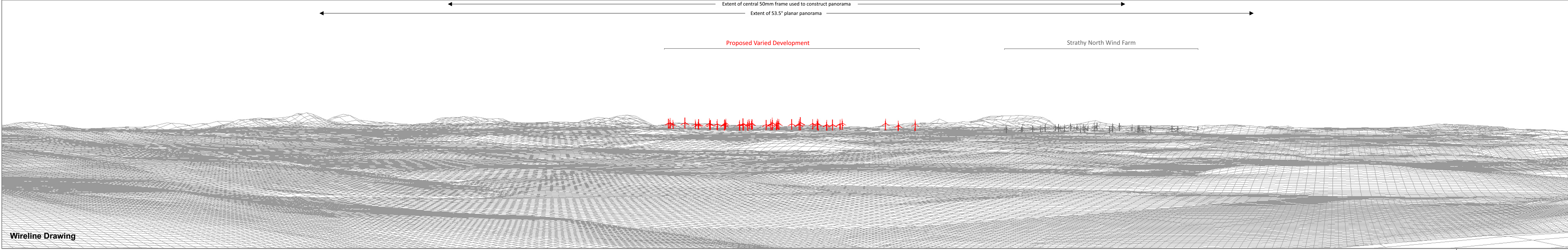


Extent of central 50mm frame used to construct panorama

Extent of 53.5° planar panorama



Proposed Varied Development

Strathy North Wind Farm



Wireline Drawing

Strathy South Wind Farm - FIR 2021  
Figure 10a - VP10: Beinn Ratha Baseline Photo and Cumulative Wireline

 Proposed Varied Development Wind Turbine  Strathy North Wind Farm Turbine	OS reference: 294954 E 960923 N	Camera: Canon EOS 5D Mk II	Horizontal field of view: 90° (cylindrical projection)
	Ground level: 248.35 m AOD	Lens: 50mm (Canon EF 50mm f/1.4)	Principal distance: 522 mm
	Direction of view: 238.55°	Camera height: 1.5m AGL	
	Nearest visible turbine: 16.0 km	Date and time: 26/07/2019 9:30*	

\*manipulated from daytime photograph

