






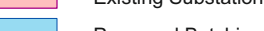

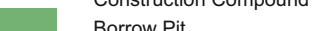

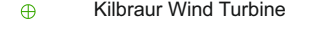
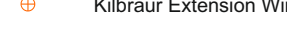
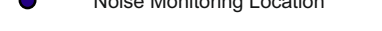
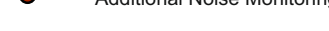



- Key**
-  Proposed Wind Turbine (149.9m Blade Tip)
 -  Site Boundary
 -  Proposed LiDAR
- Access Track:**
-  Existing
 -  Cut
 -  Float
- Other Features:**
-  Indicative Hardstanding
 -  Existing Substation
 -  Proposed Batching Plant
 -  Proposed Operations Building and Temporary Construction Compound
 -  Borrow Pit
 -  Gordonbush Wind Turbine
 -  Kilbraur Wind Turbine
 -  Kilbraur Extension Wind Turbine
 -  Noise Monitoring Location
 -  Additional Noise Monitoring Location

Scale 1:40,000 @ A3

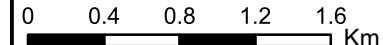



Figure 13.1
Noise Assessment Locations