

Bhlaraidh Wind Farm Extension EIA Report
 Figure 8.18.2.1 - Viewpoint 10: Great Glen Way near Carn a'Bhodaich

	Proposed Development Wind Turbine		Consented Wind Turbine	OS reference:	256110 E 839075 N	Camera:	Sony A7RIII ILCE-7RM3	Horizontal field of view:	90° (cylindrical projection)
	Operational / Under Construction Wind Turbine		Application / Appeal Wind Turbine	Ground level:	313.3 m AOD	Lens:	50mm (Canon EF 50mm f/1.2)	Principal distance:	522 mm
				Direction of view:	223.2°	Camera height:	1.5m AGL		
				Nearest visible turbine:	23.2 km	Date and time:	24/08/2020 07:49		

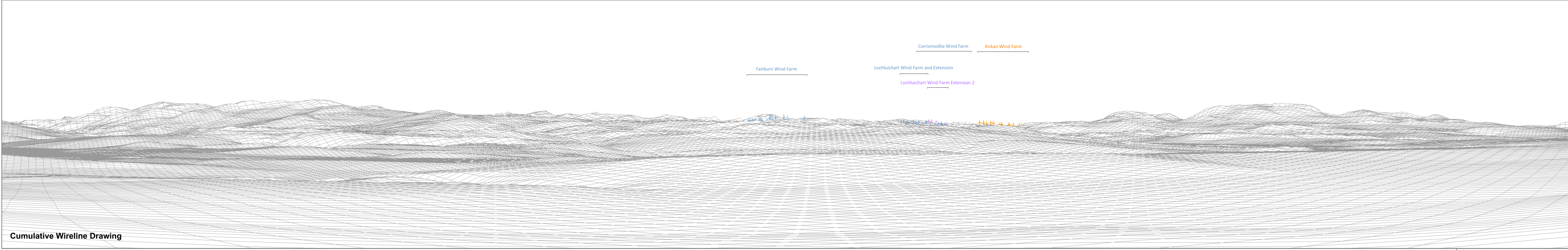
Drawing No. - 119009-D-8.18.2.1-1.0.0 Date - 05.08.2021









Baseline Photograph

This image provides landscape and visual context only



Cumulative Wireline Drawing

Bhlaraidh Wind Farm Extension EIA Report
 Figure 8.18.2.2 - Viewpoint 10: Great Glen Way near Carn a'Bhodaich

 Proposed Development Wind Turbine	 Consented Wind Turbine	OS reference: 256110 E 839075 N	Camera: Sony A7RIII ILCE-7RM3	Horizontal field of view: 90° (cylindrical projection)
 Operational / Under Construction Wind Turbine	 Application / Appeal Wind Turbine	Ground level: 313.3 m AOD	Lens: 50mm (Canon EF 50mm f/1.2)	Principal distance: 522 mm
		Direction of view: 313.2°	Camera height: 1.5m AGL	
		Nearest visible turbine: 23.2 km	Date and time: 24/08/2020 07:49	

Drawing No. - 119009-D-8.18.2.2-1.0.0 Date - 05.08.2021

