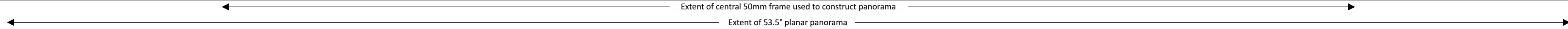




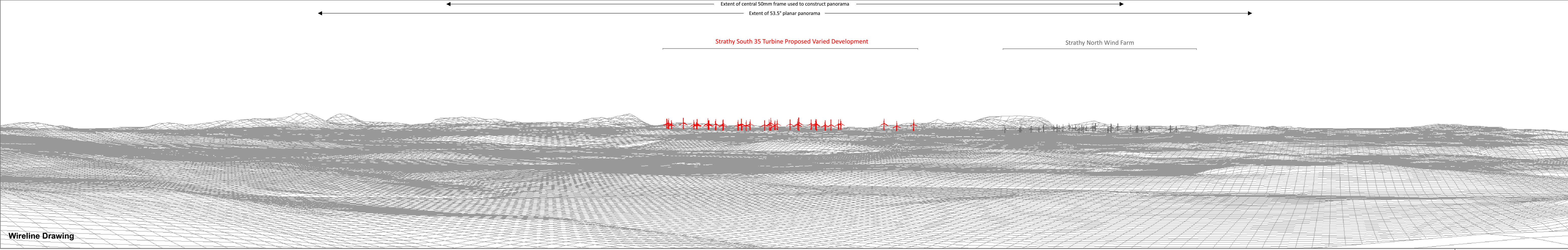
Baseline Photograph (Manipulated from daytime photograph)

This image provides landscape and visual context only





Strathy South 35 Turbine Proposed Varied Development

Strathy North Wind Farm



Wireline Drawing

Strathy South Supplementary Information  
 TA Figure 4.2.10a - VP10: Beinn Ratha Baseline Photo and Wireline

 Strathy South 35 Turbine Proposed Varied Development  Strathy North Wind Farm Turbine	OS reference:	294954 E 960923 N	Camera:	Canon EOS 5D Mk II	Horizontal field of view:	90° (cylindrical projection)
	Ground level:	248.35 m AOD	Lens:	50mm (Canon EF 50mm f/1.4)	Principal distance:	522 mm
	Direction of view:	238.55°	Camera height:	1.5m AGL		
	Nearest visible turbine:	16.2 km	Date and time:	26/07/2019 9:30*		

\*manipulated from daytime photograph

