



FIGURE 7.9a: View from Ben Griam Beg

OS reference: 282955 E 941167 N Distance to development: 8.6km Ground level: 536.9m AOD Direction of view: 340.59°
Camera: Canon EOS 5D Mk II Focal length: 50mm vertical (27°) x 28mm horizontal (65.5°) Camera height: 1.5m Date: 25/07/19 Time: 11:26
Drawing No. - 119008-D-AVP-7.9a-b-1.0.0 Date - 21/08/2020

The images contained on this page and the following are not representative of scale and distance from the actual viewpoint and shows the wind farm development in its wider landscape context only.



Existing View

Terrain model

OS reference: 282955 E 941167 N Distance to development: 8.6km Ground level: 536.9m AOD Direction of view: 340.59°
Camera: Canon EOS 5D Mk II Focal length: 50mm vertical (27°) x 28mm horizontal (65.5°) Camera height: 1.5m Date: 25/07/19 Time: 11:26

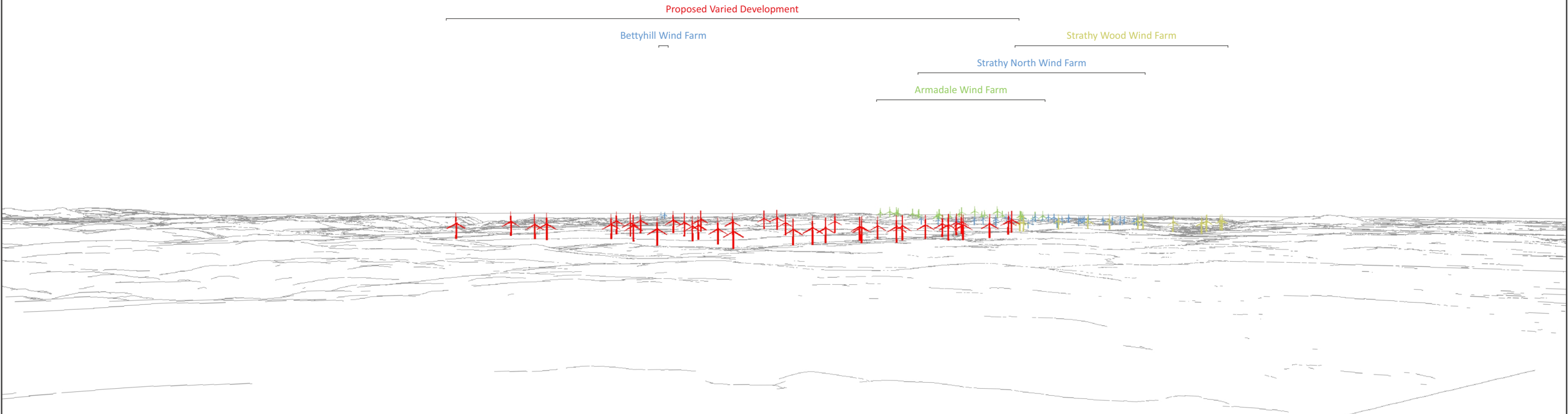







FIGURE 7.9b: View from Ben Griam Beg

 Proposed Varied Development Wind Turbine	 Operational / Under Construction Wind Turbine	 Consented Wind Turbine	 Application / Appeal Wind Turbine	 Scoping Wind Turbine
--	---	--	---	--