

Key

- Site Boundary
- Turbine
- 20 km Detailed Study Area
- 5 km Distance Radii


Consented Scheme (135 m to tip)
Zone of Theoretical Visibility (ZTV):
Number of Turbines Theoretically Visible

- 1 - 10
- 11 - 20
- 21 - 30
- 31 - 39

Visual Receptors

- Mountains
- Mountain Routes
- Scottish Hill Tracks
- Core Paths Scotland
- Cycle Network
- Railway Line
- A Road
- B Road
- Minor Road

Scale 1:150,000@ A3



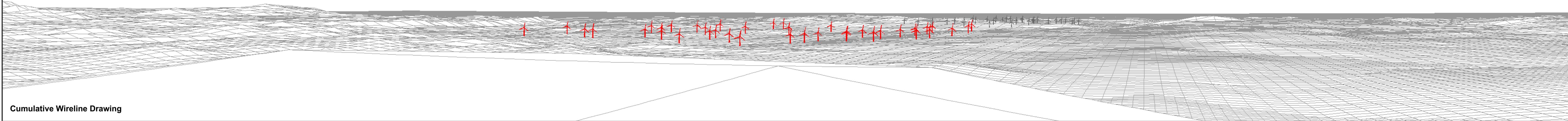
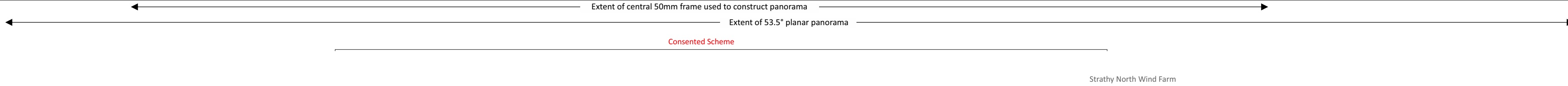
TA Figure 4.8.4
Visual Receptors with
Consented Scheme ZTV

Strath South Wind Farm
EIAR 2020



Baseline Photograph

This image provides landscape and visual context only



Cumulative Wireline Drawing

Strathly South Wind Farm
TA Figure 4.8.5 - VP1: Ben Griam Beg Baseline Photo and Wireline



Consented Scheme



Strathly North Wind Turbine

OS reference:	283185 E 941167 N	Camera:	Canon EOS 5D Mk II	Horizontal field of view:	90° (cylindrical projection)
Ground level:	574.49 m AOD	Lens:	50mm (Canon EF 50mm f/1.4)	Principal distance:	522 mm
Direction of view:	339.45°	Camera height:	1.5m AGL		
Nearest visible turbine:	8.6 km	Date and time:	26/08/2019 10:08		