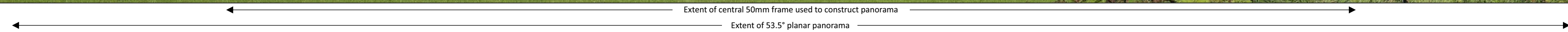


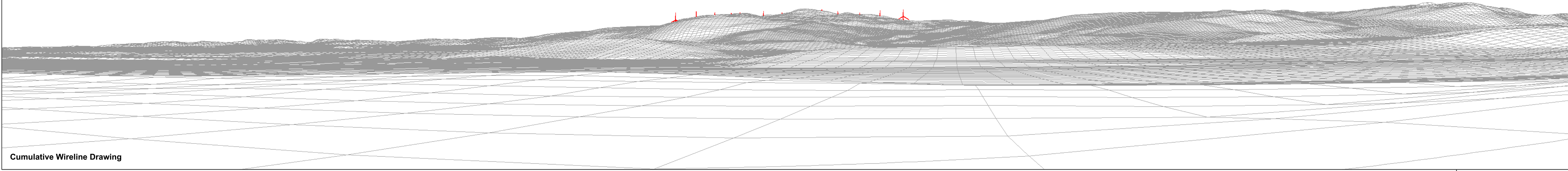


Baseline Photograph (from The ES 2014 Tangy III)

This image provides landscape and visual context only


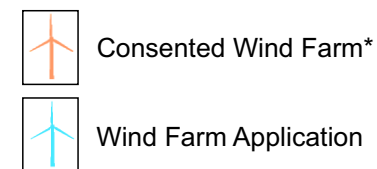
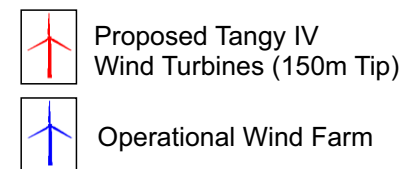


Proposed Tangy IV



Cumulative Wireline Drawing

Tangy IV Wind Farm
Figure 8.9.7.3 - Cumulative Viewpoint 7: Stewarton



Drawing No. - 117037-D-LV8.9.7.3
Revision - 1.0.0
Date - 15.08.2018

* Some consented sites shown in wirelines, baseline photographs and photomontages, were under construction at the time of the assessment.

OS reference: 169658 E 619904 N
Ground level: 19.8 m AOD
Direction of view: 350.50°
Nearest turbine: 8.5 km

Camera:
Lens:
Camera height:
Date and time:

Canon EOS 6D
50mm (Canon EF 50mm f/8.0)
1.5m AGL
10/10/2013 12:19

Horizontal field of view: 90° (cylindrical projection)
Viewing distance: 522 mm

