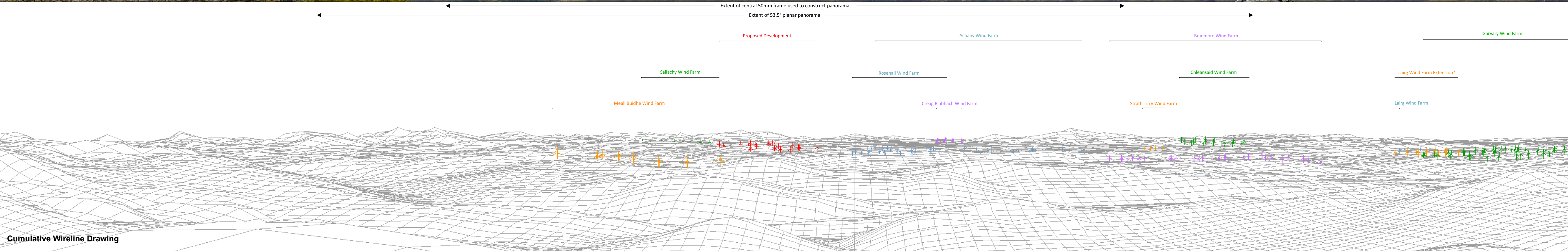
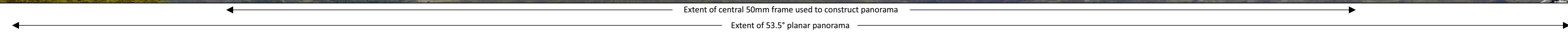




Baseline Photograph






This image provides landscape and visual context only



Cumulative Wireline Drawing

Achany Extension Wind Farm EIA
Figure 7.26.2.1 - Viewpoint 18: Carn Chuinneag


**Whilst Laig 2 wind farm has been consented, an application for a variation has been made for revised turbine heights. The application layout is shown on this wireline as it represents a worse case scenario of taller turbines.*

-  Proposed Development Wind Turbine
-  Operational / Under Construction Wind Turbine
-  Consented Wind Turbine
-  Application / Appeal Wind Turbine
-  Scoping Wind Turbine






OS reference: 248364 E 883320 N
 Ground level: 834.8 m AOD
 Direction of view: 356.0°
 Nearest visible turbine: 23.4 km


Camera:
 Lens: Sony ILCE-7RM3
 Camera height: 1.5m AGL
 Date and time: 24/09/2020 13:07

Horizontal field of view: 90° (cylindrical projection)
 Principal distance: 522 mm








Achany Extension Wind Farm EIA
 Figure 7.26.2.2 - Viewpoint 18: Carn Chuinneag

 Proposed Development Wind Turbine	 Consented Wind Turbine	 Scoping Wind Turbine	OS reference: 248364 E 883320 N	Camera: Sony ILCE-7RM3	Horizontal field of view: 90° (cylindrical projection)
 Operational / Under Construction Wind Turbine	 Application / Appeal Wind Turbine		Ground level: 834.8 m AOD	Lens: 50mm (Sony DT50mm f/1.2)	Principal distance: 522 mm
			Direction of view: 86.0°	Camera height: 1.5m AGL	
			Nearest visible turbine: 23.4 km	Date and time: 24/09/2020 13:07	



Achany Extension Wind Farm EIA
 Figure 7.26.2.3 - Viewpoint 18: Carn Chuinneag

	Proposed Development Wind Turbine		Consented Wind Turbine		Scoping Wind Turbine	OS reference: 248364 E 883320 N	Camera: Sony ILCE-7RM3	Horizontal field of view: 90° (cylindrical projection)
	Operational / Under Construction Wind Turbine		Application / Appeal Wind Turbine			Ground level: 834.8 m AOD	Lens: 50mm (Sony DT50mm f/1.2)	Principal distance: 522 mm
						Direction of view: 176.0°	Camera height: 1.5m AGL	
						Nearest visible turbine: 23.4 km	Date and time: 24/09/2020 13:07	


Drawing No. - 120008-D-EIA-7.26.2.3-1.0.0 Date - 16.04.2021





Baseline Photograph






This image provides landscape and visual context only



Cumulative Wireline Drawing

Achany Extension Wind Farm EIA
Figure 7.26.2.4 - Viewpoint 18: Carn Chuinneag

**Whilst Lochluichart Extension 2 wind farm has been consented, a scoping application has been made for revised turbine heights. The scoping layout is shown on this wireline as it represents a worse case scenario of taller turbines.*

-  Proposed Development Wind Turbine
-  Operational / Under Construction Wind Turbine
-  Consented Wind Turbine
-  Application / Appeal Wind Turbine
-  Scoping Wind Turbine

OS reference: 248364 E 883320 N
 Ground level: 834.8 m AOD
 Direction of view: 266.0°
 Nearest visible turbine: 23.4 km

Camera:
 Lens: Sony ILCE-7RM3
 Camera height: 1.5m AGL
 Date and time: 24/09/2020 13:07

Horizontal field of view: 90° (cylindrical projection)
 Principal distance: 522 mm

Horizontal field of view: 90° (cylindrical projection)
 Principal distance: 522 mm

