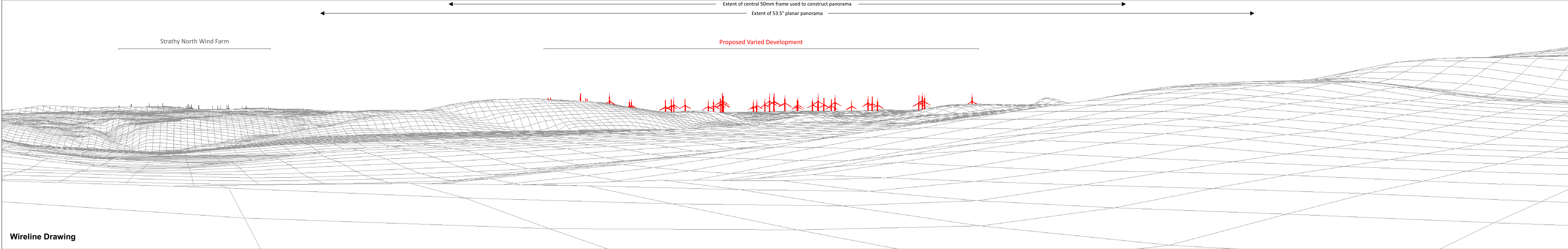






Baseline Photograph



Wireline Drawing

Strathy South Wind Farm - FIR 2021
Figure 9a - VP7: A836 west of the B871 Baseline Photo and Wireline

	Proposed Varied Development Wind Turbine	OS reference: 269489 E 957272 N	Camera: Canon EOS 6D	Horizontal field of view: 90° (cylindrical projection)
	Strathy North Wind Farm Turbine	Ground level: 135.8 m AOD	Lens: 50mm (Canon EF 50mm f/1.4)	Principal distance: 522 mm
		Direction of view: 120.83°	Camera height: 1.5m AGL	
		Nearest visible turbine: 9.6 km	Date and time: 10/10/2019 18:57	