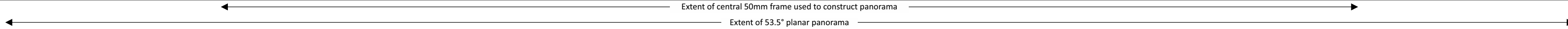


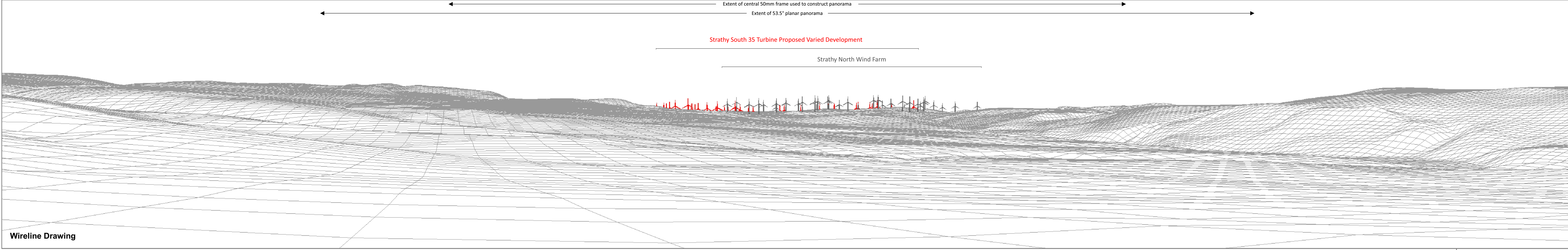


Baseline Photograph





Strathy South 35 Turbine Proposed Varied Development

Strathy North Wind Farm



Wireline Drawing

Strathy South Supplementary Information
 TA Figure 4.2.8a - VP5: Strathy Baseline Photo and Wireline

 Strathy South 35 Turbine Proposed Varied Development  Strathy North Wind Farm Turbine	OS reference:	284166 E 965031 N	Camera:	Canon EOS 5D Mk II	Horizontal field of view:	90° (cylindrical projection)
	Ground level:	38.2 m AOD	Lens:	50mm (Canon EF 50mm f/1.4)	Principal distance:	522 mm
	Direction of view:	199.42°	Camera height:	1.5m AGL		
	Nearest visible turbine:	12.5 km	Date and time:	10/10/2019 18:54		

