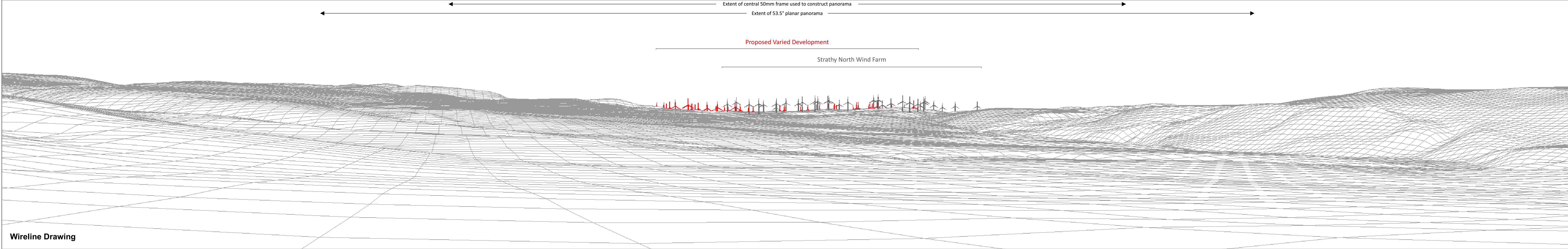






Baseline Photograph



Wireline Drawing

Strathy South Wind Farm - FIR 2021
Figure 8a - VP5: Strathy Baseline Photo and Wireline

	Proposed Varied Development Wind Turbine	OS reference: 284166 E 965031 N	Camera: Canon EOS 5D Mk II	Horizontal field of view: 90° (cylindrical projection)
	Strathy North Wind Farm Turbine	Ground level: 38.2 m AOD	Lens: 50mm (Canon EF 50mm f/1.4)	Principal distance: 522 mm
		Direction of view: 199.42°	Camera height: 1.5m AGL	
		Nearest visible turbine: 12.5 km	Date and time: 10/10/2019 18:54	