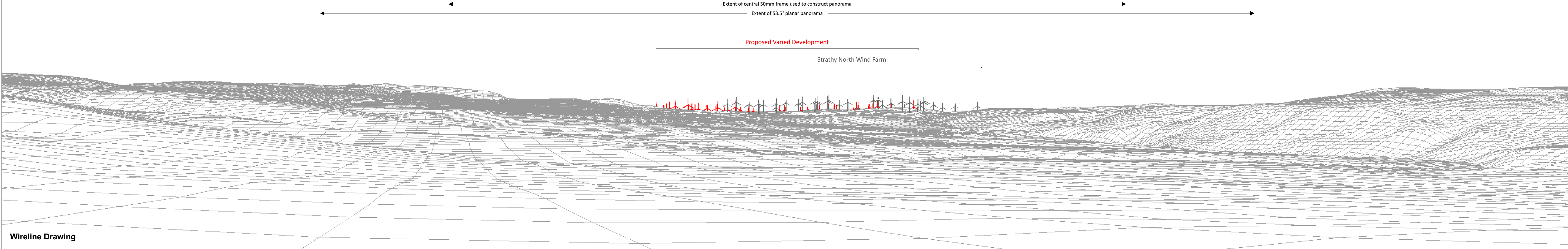
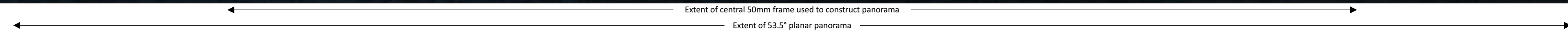







Baseline Photograph



Wireline Drawing



Strathy South Wind Farm  
 TA Figure 4.10.7a - VP5: Strathy Baseline Photo and Wireline

 Proposed Varied Development Wind Turbine  Strathy North Wind Farm Turbine	OS reference:	284166 E 965031 N	Camera:	Canon EOS 5D Mk II	Horizontal field of view:	90° (cylindrical projection)
	Ground level:	38.2 m AOD	Lens:	50mm (Canon EF 50mm f/1.4)	Principal distance:	522 mm
	Direction of view:	199.42°	Camera height:	1.5m AGL		
	Nearest visible turbine:	12.5 km	Date and time:	10/10/2019 18:54		



Wireline Drawing

Strathy South Wind Farm  
 TA Figure 4.10.7b - VP5: Strathy Wireline

-  Proposed Varied Development Wind Turbine
-  Strathy North Wind Farm Turbine

OS reference: 284166 E 965031 N  
 Ground level: 38.2 m AOD  
 Direction of view: 199.42°  
 Nearest visible turbine: 12.5 km

Horizontal field of view: 53.5° (planar projection)  
 Principal distance: 812.5 mm  
 Paper size: 841 x 297 mm (half A1)  
 Correct printed image size: 820 x 260 mm

Drawing No. - 119008-D-TA4.10.7b-1.0.0 Date - 22/06/2020

