

# Key

- Site Boundary
- Turbine
- LiDAR Compound Location
- Floated Track
- Founded/Cut Track
- Substation, Welfare Facility and Store
- Temp. Construction Compound, Security, Storage and Batching Plant
- Hardstanding
- Borrow Pit Search Area

## Superficial Geology

- Alluvium
- Peat
- Till

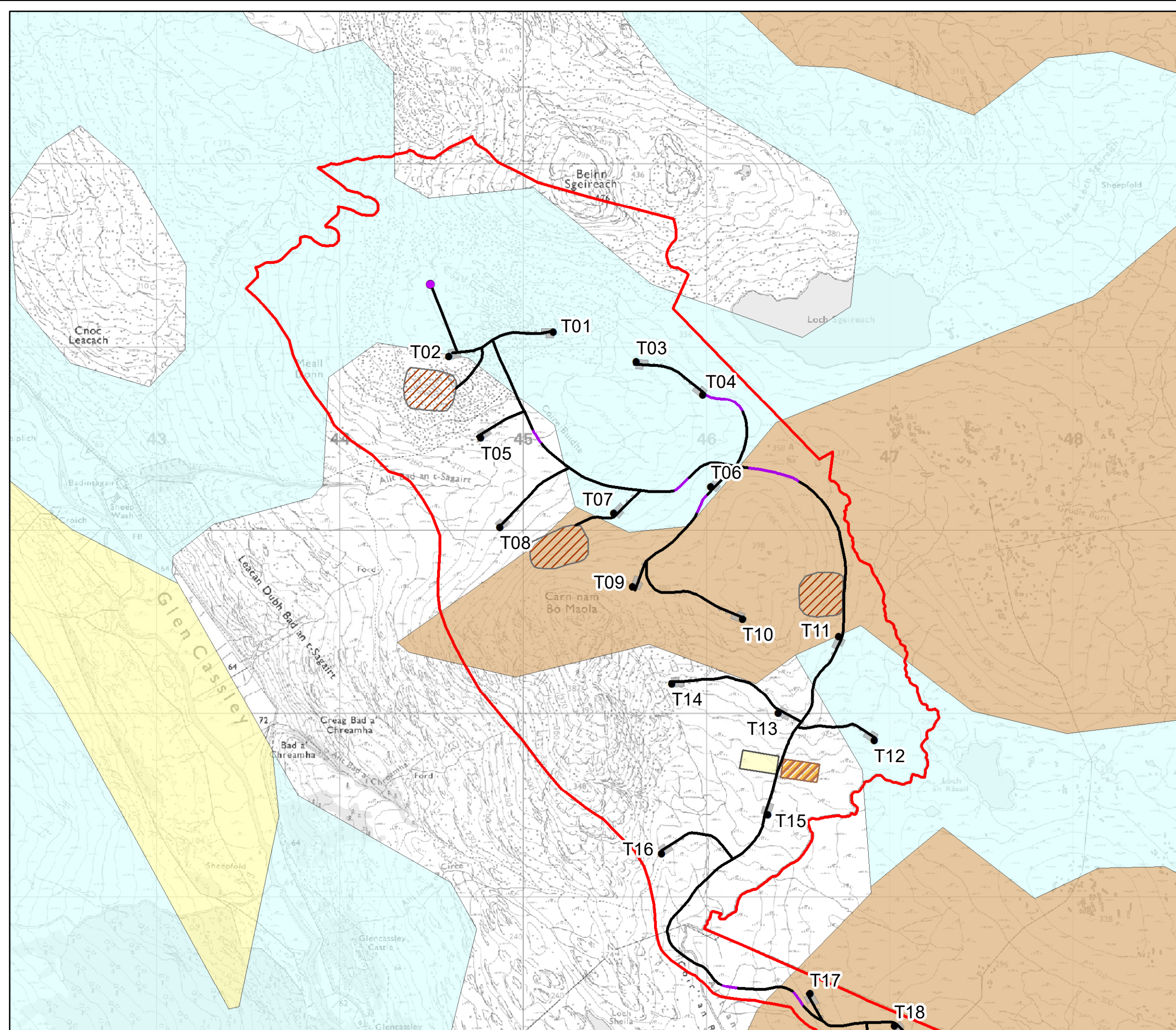


Scale 1:20,120 @ A3  
0 0.2 0.4 Km



**Figure 10.1.2a**  
**Superficial Geology**

**Achany Extension Wind Farm**  
**EIA Report**

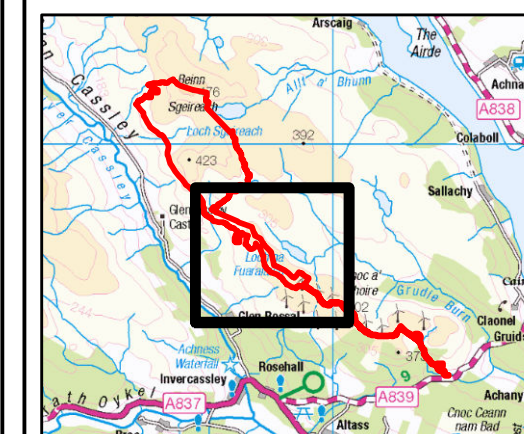


# Key

- Site Boundary
- Turbine
- Floated Track
- Founded/Cut Track
- Existing Track to be Upgraded
- Substation, Welfare Facility and Store
- Temp. Construction Compound, Security, Storage and Batching Plant
- Hardstanding
- Borrow Pit Search Area

# Superficial Geology

- Peat
- Till

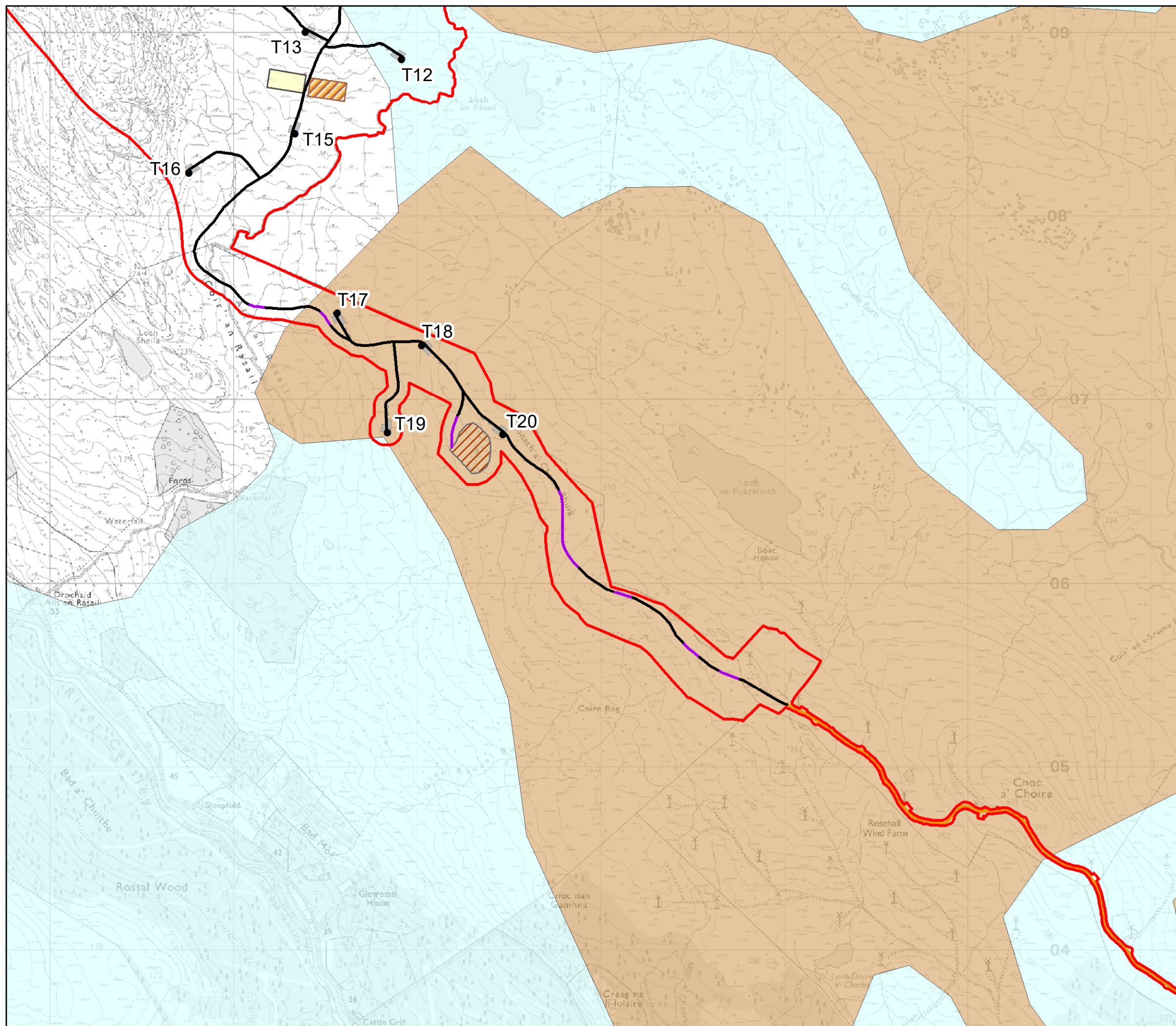


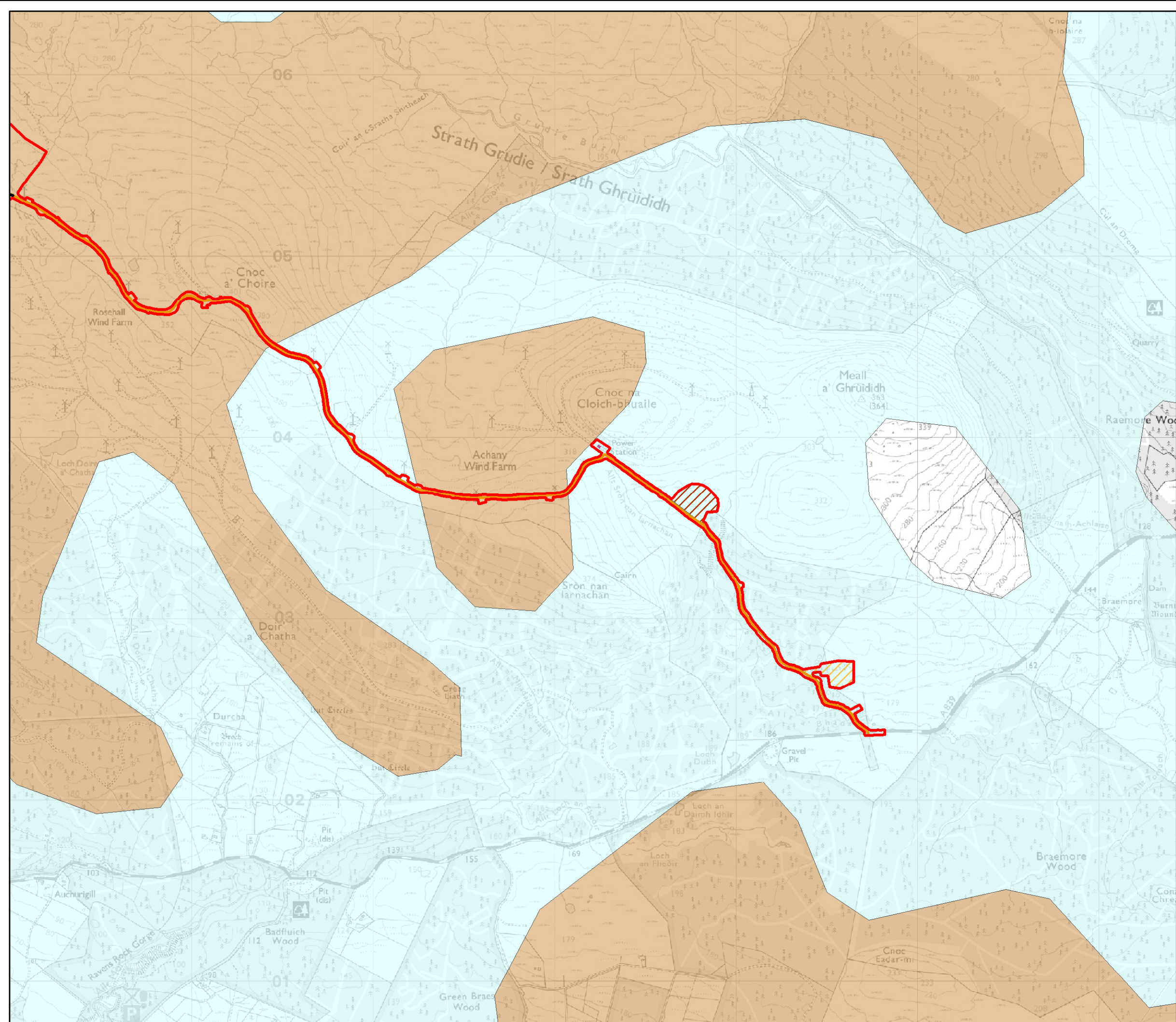
Scale 1:20,120 @ A3  
0 0.2 0.4 Km



**Figure 10.1.2b**  
**Superficial Geology**

**Achany Extension Wind Farm**  
**EIA Report**





# Key

- Site Boundary
- Founded/Cut Track
- Existing Track to be Upgraded
- Extension to existing operations building
- Temp. Construction Compound, Security and Storage
- Borrow Pit Search Area

## Superficial Geology

- Peat
- Till



Scale 1:20,120 @ A3  
0 0.2 0.4 Km



Figure 10.1.2c  
Superficial Geology