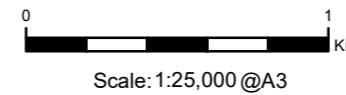


Grid Ref: 258527 929902 Distance to development: 22.9km AOD: 952.8m



On the A836, travel around 2.5km to the north of Crask, stopping at a parking layby. Continue on foot along a rough track in the direction of Cnoc Sgriodain and continue to ascend to the north-west to reach the summit of Meall nan Con. The VP is located on the summit. Note: This VP should only be accessed if properly equipped and of a high standard of fitness.

**FIGURE 3.14.1**  
**VIEWPOINT 13 - Ben Klibreck**

Drawing No. - 122003-D-AI-3.14.1  
Revision - 1.0.0  
Date - 26/01/2022



**Tripod Photo**



Existing View

Terrain model

 Proposed Development Wind Turbine

 Operational Development Wind Turbine

OS reference: 258527 E 929902 N Distance to development: 22.9km Ground level: 952.8m AOD Direction of view: 211.0°  
Camera: Sony ILCE-7RM3 Focal length: 50mm vertical (27°) x 28mm horizontal (65.5°) Camera height: 1.5m Date: 22/04/2021 Time: 07:44

Drawing No. - 122003-D-AI-3.14.2-1.0.0 Date - 26.01.2022

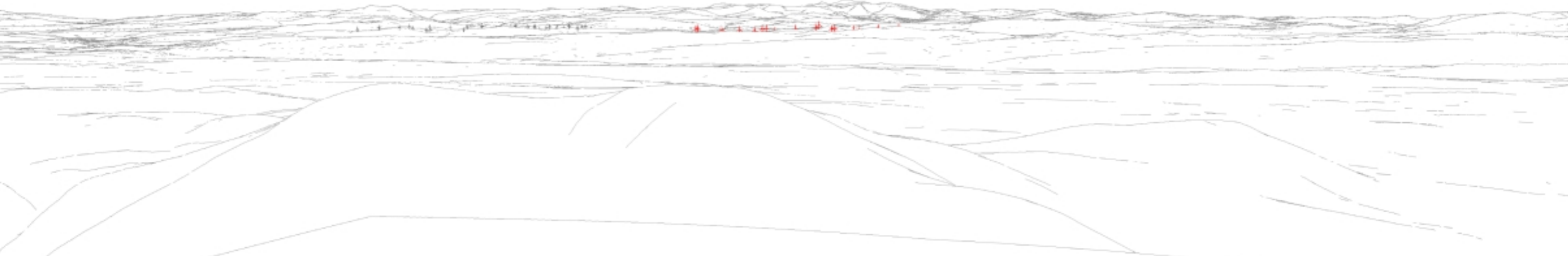
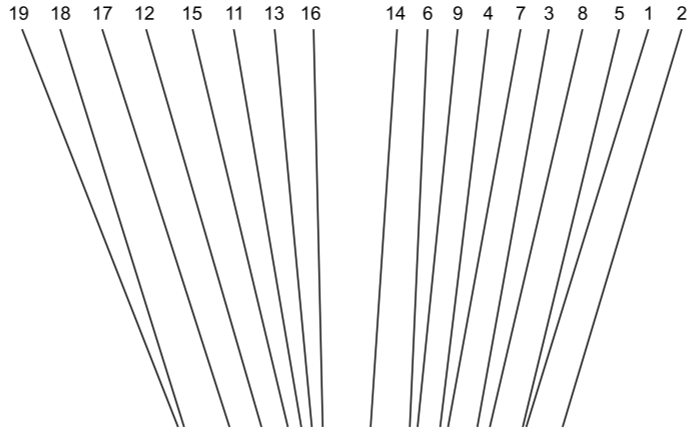


FIGURE 3.14.2 - VP13: Ben Klibreck (Revised Layout)