





Bhlaraidh Wind Farm Extension EIA Report
 Figure 8.10.2.1 - Viewpoint 2: Old Bridge, Invermoriston

-  Proposed Development Wind Turbine
-  Consented Wind Turbine
-  Operational / Under Construction Wind Turbine
-  Application / Appeal Wind Turbine

OS reference: 241975 E 816565 N
 Ground level: 32.2 m AOD
 Direction of view: 329.7°
 Nearest visible turbine: 4.1 km
 Note: A pitch angle of +3° has been applied to the photo and wireline on this figure

Camera:
 Lens:
 Camera height:
 Date and time:


Canon EOS 5D Mk II
 50mm (Canon EF 50mm f/1.4)
 1.5m AGL
 24/09/2020 16:57

Horizontal field of view: 90° (cylindrical projection)
 Principal distance: 522 mm







Baseline Photograph

This image provides landscape and visual context only



Cumulative Wireline Drawing

Bhlaraidh Wind Farm Extension EIA Report
 Figure 8.10.2.2 - Viewpoint 2: Old Bridge, Invermoriston

-  Proposed Development Wind Turbine
-  Consented Wind Turbine
-  Operational / Under Construction Wind Turbine
-  Application / Appeal Wind Turbine

OS reference: 241975 E 816565 N
 Ground level: 32.2 m AOD
 Direction of view: 149.7°
 Nearest visible turbine: 4.1 km
 Note: A pitch angle of +3° has been applied to the photo and wireline on this figure

Camera:
 Lens: Canon EOS 5D Mk II
 Camera height: 50mm (Canon EF 50mm f/1.4)
 Date and time: 1.5m AGL
 24/09/2020 16:57

Horizontal field of view: 90° (cylindrical projection)
 Principal distance: 522 mm

Drawing No. - 119009-D-8.10.2.2-1.0.0 Date - 05.08.2021

