







Achany Extension Wind Farm EIA
 Figure 7.19.2.1 - Viewpoint 11: Glencassley road to south of Castle






 Proposed Development Wind Turbine	 Consented Wind Turbine	 Scoping Wind Turbine	OS reference: 244489 E 906224 N	Camera: Canon EOS 6D	Horizontal field of view: 90° (cylindrical projection)
 Operational / Under Construction Wind Turbine	 Application / Appeal Wind Turbine		Ground level: 52.4 m AOD	Lens: 50mm (Canon EF 50mm f/1.4)	Principal distance: 522 mm
			Direction of view: 69.0°	Camera height: 1.5m AGL	
			Nearest visible turbine: 2.3 km	Date and time: 23/09/2020 11:50	
				Note: A pitch angle of +3° has been applied to the photo and wireline on this figure	

Drawing No. - 120008-D-EIA-7.19.2.1-1.0.0 Date - 16.04.2021





Achany Extension Wind Farm EIA
 Figure 7.19.2.2 - Viewpoint 11: Glencassley road to south of Castle

 Proposed Development Wind Turbine	 Consented Wind Turbine	 Scoping Wind Turbine	OS reference: 244489 E 906224 N	Camera: Canon EOS 6D	Horizontal field of view: 90° (cylindrical projection)
 Operational / Under Construction Wind Turbine	 Application / Appeal Wind Turbine		Ground level: 52.4 m AOD	Lens: 50mm (Canon EF 50mm f/1.4)	Principal distance: 522 mm
			Direction of view: 159.0°	Camera height: 1.5m AGL	
			Nearest visible turbine: 2.3 km	Date and time: 23/09/2020 11:50	
				Note: The photo has been pitched down 3°	

Drawing No. - 120008-D-EIA-7.19.2.2-1.0.0 Date - 16.04.2021

