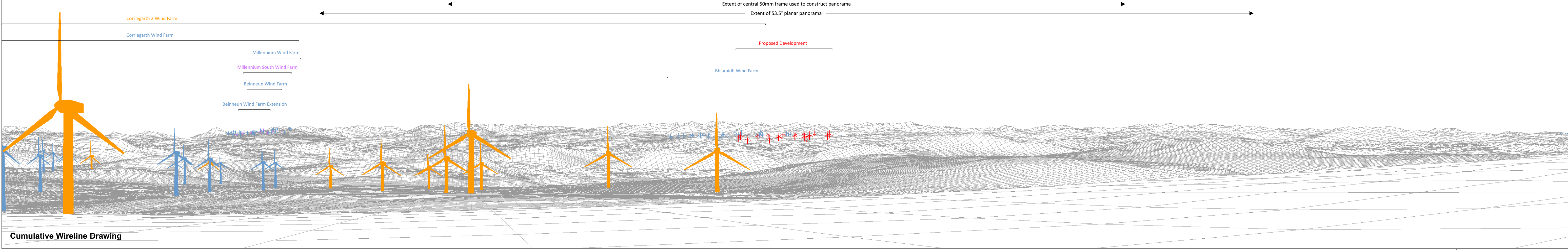








Baseline Photograph

This image provides landscape and visual context only



Cumulative Wireline Drawing

Bhlaraidh Wind Farm Extension EIA Report
 Figure 8.17.2.1 - Viewpoint 9: Carn na Saobhaidhe

 Proposed Development Wind Turbine	 Consented Wind Turbine	OS reference: 259879 E 814376 N	Camera: Sony A7RIII ILCE-7RM3	Horizontal field of view: 90° (cylindrical projection)
 Operational / Under Construction Wind Turbine	 Application / Appeal Wind Turbine	Ground level: 810.5 m AOD	Lens: 50mm (Canon EF 50mm f/1.2)	Principal distance: 522 mm
		Direction of view: 288.2°	Camera height: 1.5m AGL	
		Nearest visible turbine: 20.1 km	Date and time: 31/05/2021 11:28	


Drawing No. - 119009-D-8.17.2.1-1.0.0 Date - 05.08.2021









Baseline Photograph

This image provides landscape and visual context only



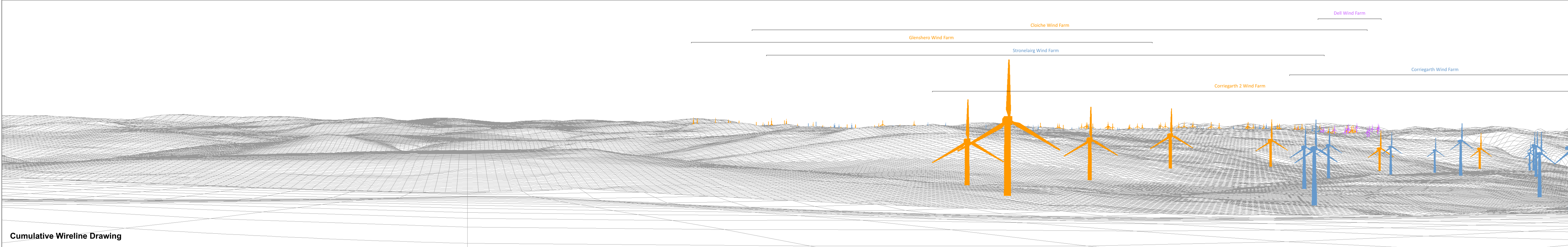
Cumulative Wireline Drawing

Bhlaraidh Wind Farm Extension EIA Report
 Figure 8.17.2.2 - Viewpoint 9: Carn na Saobhaidhe





 Proposed Development Wind Turbine	 Consented Wind Turbine	OS reference: 259879 E 814376 N	Camera: Sony A7RIII ILCE-7RM3	Horizontal field of view: 90° (cylindrical projection)
 Operational / Under Construction Wind Turbine	 Application / Appeal Wind Turbine	Ground level: 810.5 m AOD	Lens: 50mm (Canon EF 50mm f/1.2)	Principal distance: 522 mm
		Direction of view: 18.2°	Camera height: 1.5m AGL	
		Nearest visible turbine: 20.1 km	Date and time: 31/05/2021 11:28	

Drawing No. - 119009-D-8.17.2.2-1.0.0 Date - 05.08.2021





Bhlaraidh Wind Farm Extension EIA Report
 Figure 8.17.2.3 - Viewpoint 9: Carn na Saobhaidhe

 Proposed Development Wind Turbine	 Consented Wind Turbine	OS reference: 259879 E 814376 N	Camera: Sony A7RIII ILCE-7RM3	Horizontal field of view: 90° (cylindrical projection)
 Operational / Under Construction Wind Turbine	 Application / Appeal Wind Turbine	Ground level: 810.5 m AOD	Lens: 50mm (Canon EF 50mm f/1.2)	Principal distance: 522 mm
		Direction of view: 198.2°	Camera height: 1.5m AGL	
		Nearest visible turbine: 20.1 km	Date and time: 31/05/2021 11:28	

Drawing No. - 119009-D-8.17.2.3-1.0.0 Date - 05.08.2021

