






Achany Extension Wind Farm EIA  
 Figure 7.28.2.1 - Viewpoint 20: Cul Mòr

*\*Whilst Laig 2 wind farm has been consented, an application for a variation has been made for revised turbine heights. The application layout is shown on this wireline as it represents a worse case scenario of taller turbines.*

-  Proposed Development Wind Turbine
-  Operational / Under Construction Wind Turbine
-  Consented Wind Turbine
-  Application / Appeal Wind Turbine
-  Scoping Wind Turbine

OS reference: 216208 E 911909 N  
 Ground level: 848.9 m AOD  
 Direction of view: 96.0°  
 Nearest visible turbine: 28.4 km

Camera:  
 Lens: Sony ILCE-7RM3  
 Camera height: 50mm (Sony DT50mm f/1.2)  
 Date and time: 14/08/2020 17:01

Horizontal field of view: 90° (cylindrical projection)  
 Principal distance: 522 mm

