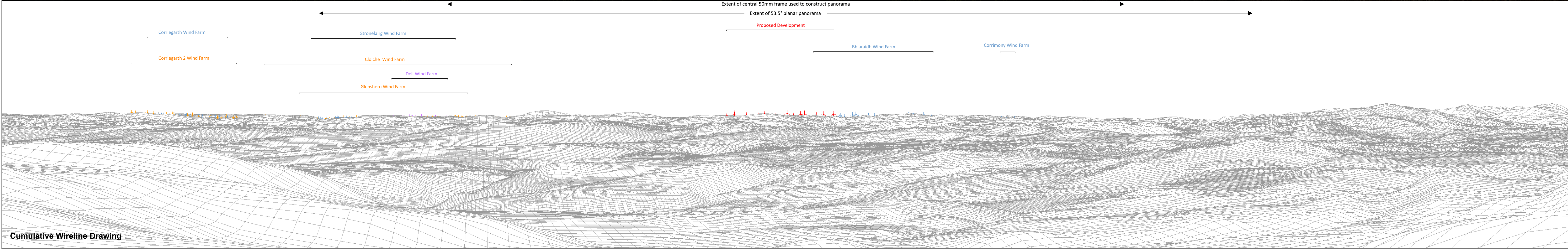








Baseline Photograph

This image provides landscape and visual context only




Cumulative Wireline Drawing

Bhlaraidh Wind Farm Extension EIA Report  
 Figure 8.26.2.1 - Viewpoint 18: Track near Dun Fhamhair fort





 Proposed Development Wind Turbine	 Consented Wind Turbine	OS reference: 247262 E 846684 N	Camera: Sony A7RIII ILCE-7RM3	Horizontal field of view: 90° (cylindrical projection)
 Operational / Under Construction Wind Turbine	 Application / Appeal Wind Turbine	Ground level: 303.8 m AOD	Lens: 50mm (Canon EF 50mm f/1.2)	Principal distance: 522 mm
		Direction of view: 197.3°	Camera height: 1.5m AGL	
		Nearest visible turbine: 25.8 km	Date and time: 03/04/2021 07:46	

Drawing No. - 119009-D-8.26.2.1-1.0.0 Date - 05.08.2021





Bhlaraidh Wind Farm Extension EIA Report  
 Figure 8.26.2.2 - Viewpoint 18: Track near Dun Fhamhair fort

 Proposed Development Wind Turbine	 Consented Wind Turbine	OS reference: 247262 E 846684 N	Camera: Sony A7RIII ILCE-7RM3	Horizontal field of view: 90° (cylindrical projection)
 Operational / Under Construction Wind Turbine	 Application / Appeal Wind Turbine	Ground level: 303.8 m AOD	Lens: 50mm (Canon EF 50mm f/1.2)	Principal distance: 522 mm
		Direction of view: 107.3°	Camera height: 1.5m AGL	
		Nearest visible turbine: 25.8 km	Date and time: 03/04/2021 07:46	

Drawing No. - 119009-D-8.26.2.2-1.0.0 Date - 05.08.2021

