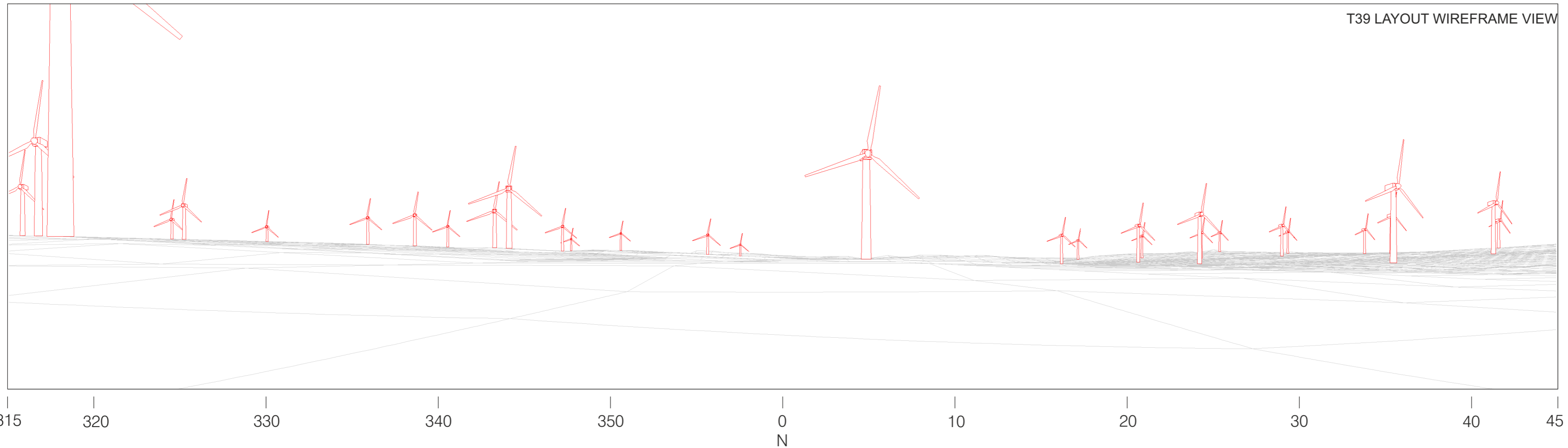




EXISTING VIEW



T39 LAYOUT WIREFRAME VIEW

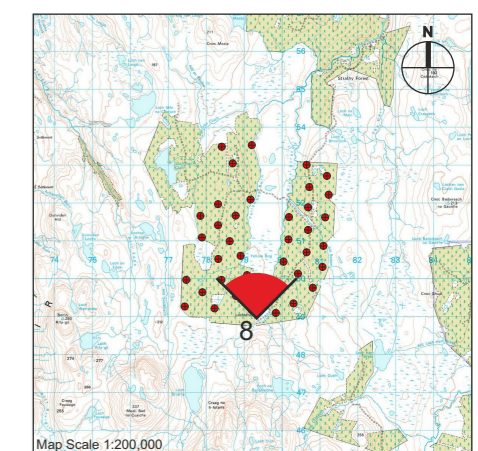
Viewpoint Information

Grid Reference 279347E 948955N
 Ground Height 158m
 Viewer Height 2m
 Included Angle 90°
 Viewing Distance 300mm
 Images digitally altered to the equivalent of
 35mm camera with 50mm lens.

Layout Information

Based on Layout T39
 Blade Length 52m
 Hub Height 83m
 Nearest Visible Turbine 0.2km
 Number of Tips Visible 39*
 Number of Tips and Hubs Visible 39*
 Turbine Visibility 315° to 43°

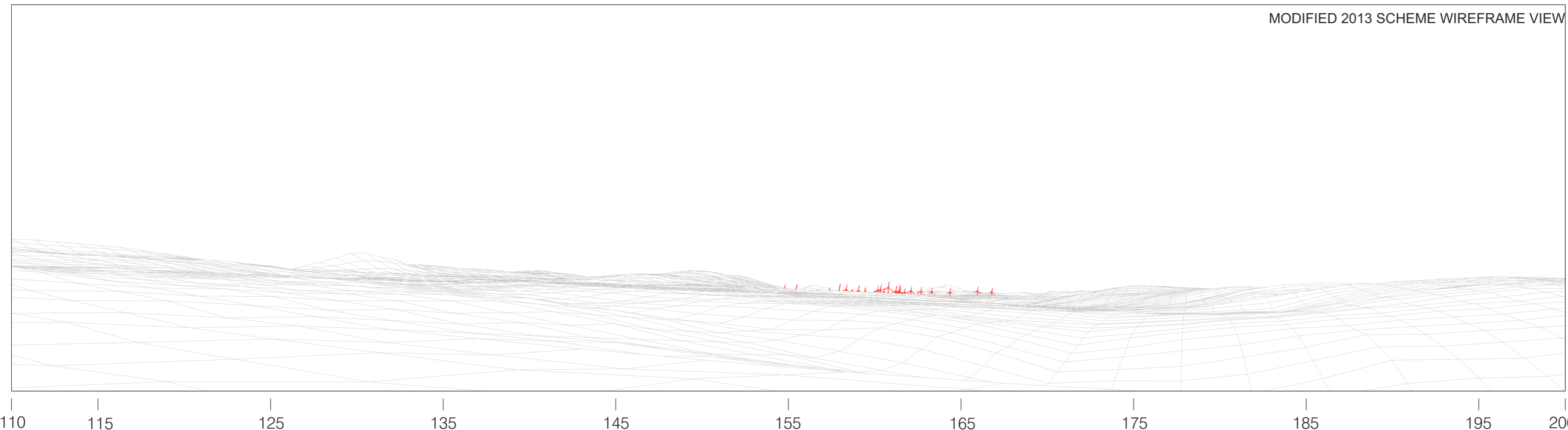
*The information provided ignores the screening effects of forestry and other intervening objects.



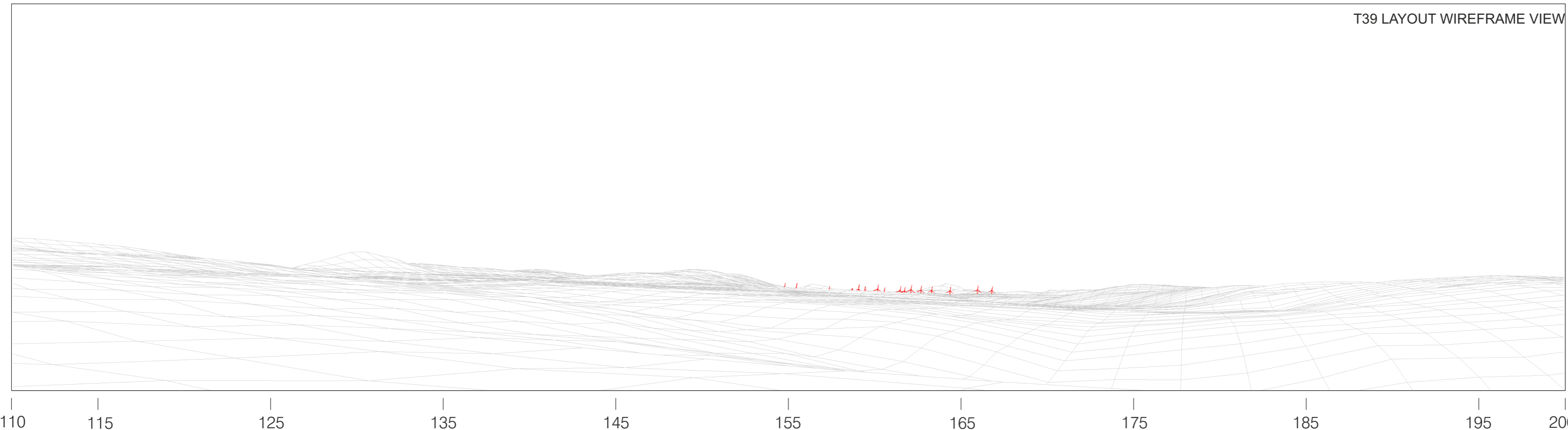
Map Scale 1:200,000
 This map is based on Ordnance Survey mapping with the permission of Ordnance Survey on behalf of the controller of Her Majesty's Stationary Office © Crown copyright. Unauthorised reproduction infringes Crown copyright and may lead to prosecution or civil proceedings. 100034870

Figure 17
 VIEWPOINT 8: VIEW FROM BOTHY AT STRATHY LOCH
 WIRELINE AND BASELINE PHOTOGRAPH

MODIFIED 2013 SCHEME WIREFRAME VIEW



T39 LAYOUT WIREFRAME VIEW



Viewpoint Information

Grid Reference 274858E 961917N
 Ground Height 124m
 Viewer Height 2m
 Included Angle 90°
 Viewing Distance 300mm
 Images digitally altered to the equivalent of 35mm camera with 50mm lens.

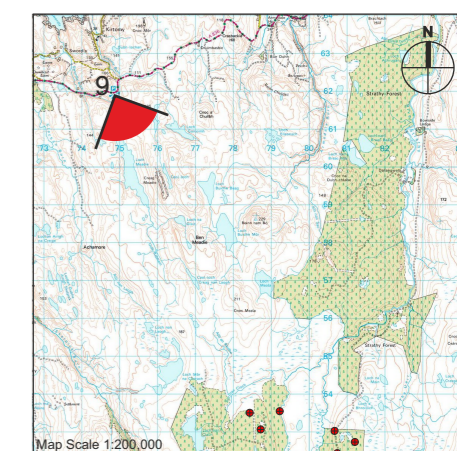
Modified 2013 Scheme Layout Information

Based on Layout LSTRATHYSOUTH002B
 Blade Length 52m
 Hub Height 83m
 Nearest Visible Turbine 8.1km
 Number of Tips Visible 25*
 Number of Tips and Hubs Visible 15*
 Turbine Visibility 154° to 167°

T39 Layout Information

Based on Layout T39
 Blade Length 52m
 Hub Height 83m
 Nearest Visible Turbine 9.1km
 Number of Tips Visible 18*
 Number of Tips and Hubs Visible 11*
 Turbine Visibility 154° to 167°

*The information provided ignores the screening effects of forestry and other intervening objects.

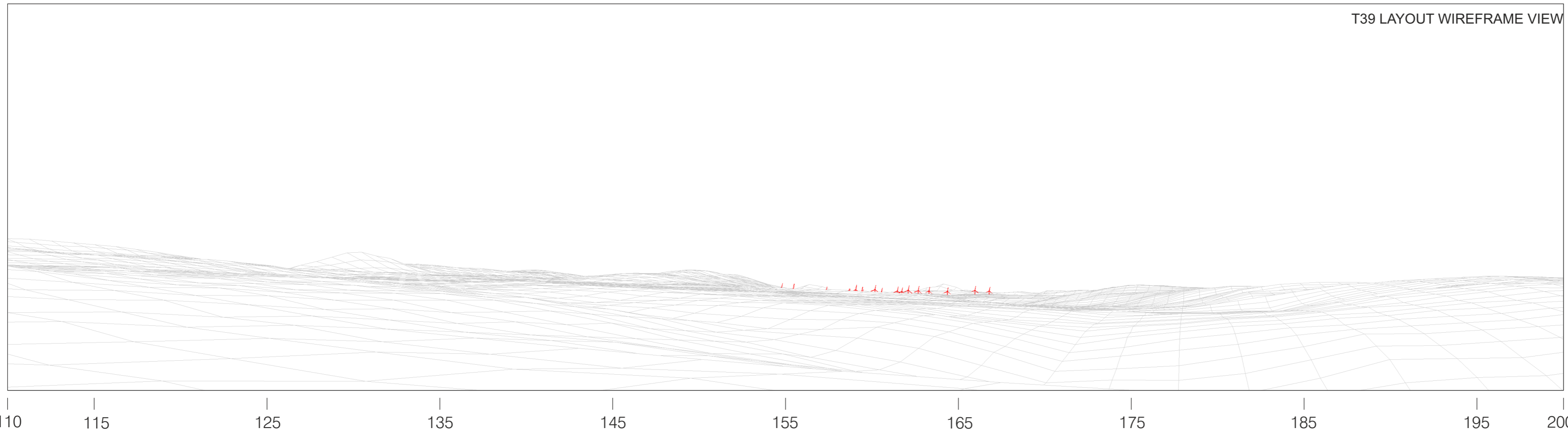


Map Scale 1:200,000
 This map is based on Ordnance Survey mapping with the permission of Ordnance Survey on behalf of the controller of Her Majesty's Stationary Office © Crown copyright. Unauthorised reproduction infringes Crown copyright and may lead to prosecution or civil proceedings. 100034870

Figure 18
 VIEWPOINT 9: VIEW FROM BETTYHILL VIEWPOINT
 COMPARATIVE WIRELINE



EXISTING VIEW



T39 LAYOUT WIREFRAME VIEW

Viewpoint Information

Grid Reference 274858E 961917N
 Ground Height 124m
 Viewer Height 2m
 Included Angle 90°
 Viewing Distance 300mm
 Images digitally altered to the equivalent of 35mm camera with 50mm lens.

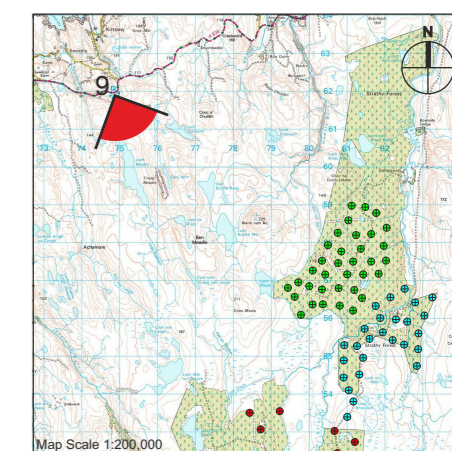
Layout Information

Based on Layout T39
 Blade Length 52m
 Hub Height 83m
 Nearest Visible Turbine 9.1km
 Number of Tips Visible 18*
 Number of Tips and Hubs Visible 10*
 Turbine Visibility 154° to 167°

Based on Layout LSTRATHYNORTH006A
 Blade Length 40m
 Hub Height 70m
 Nearest Visible Turbine n/a
 Number of Tips Visible 0*
 Number of Tips and Hubs Visible 0*
 Turbine Visibility n/a

Based on Layout STRATHY WOOD APPLICATION
 Blade Length 45m
 Hub Height 100m
 Nearest Visible Turbine n/a
 Number of Tips Visible 0*
 Number of Tips and Hubs Visible 0*
 Turbine Visibility n/a

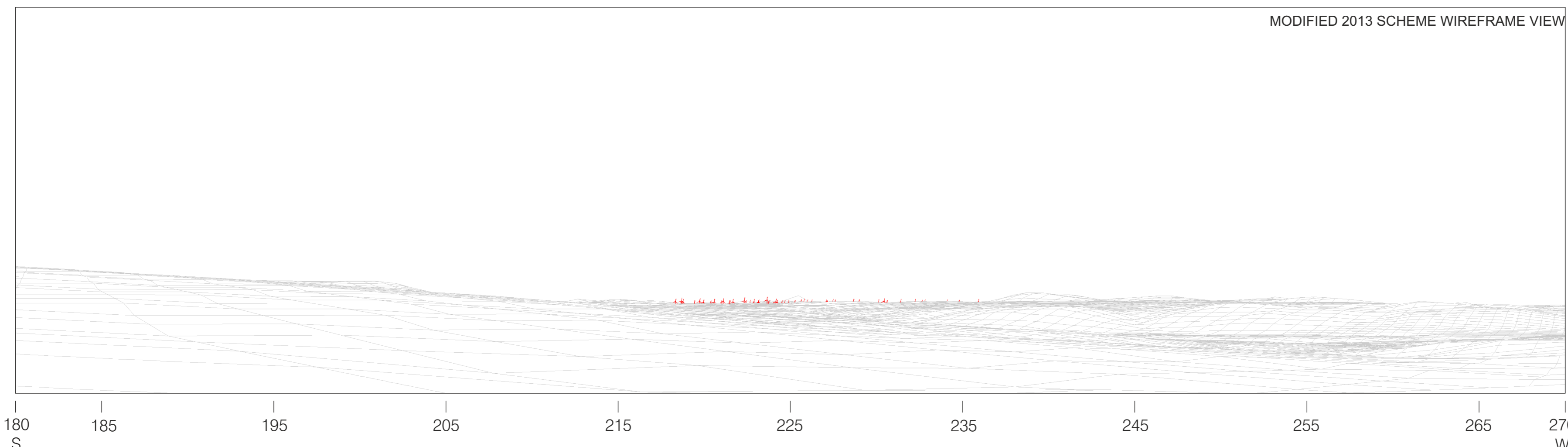
*The information provided ignores the screening effects of forestry and other intervening objects.



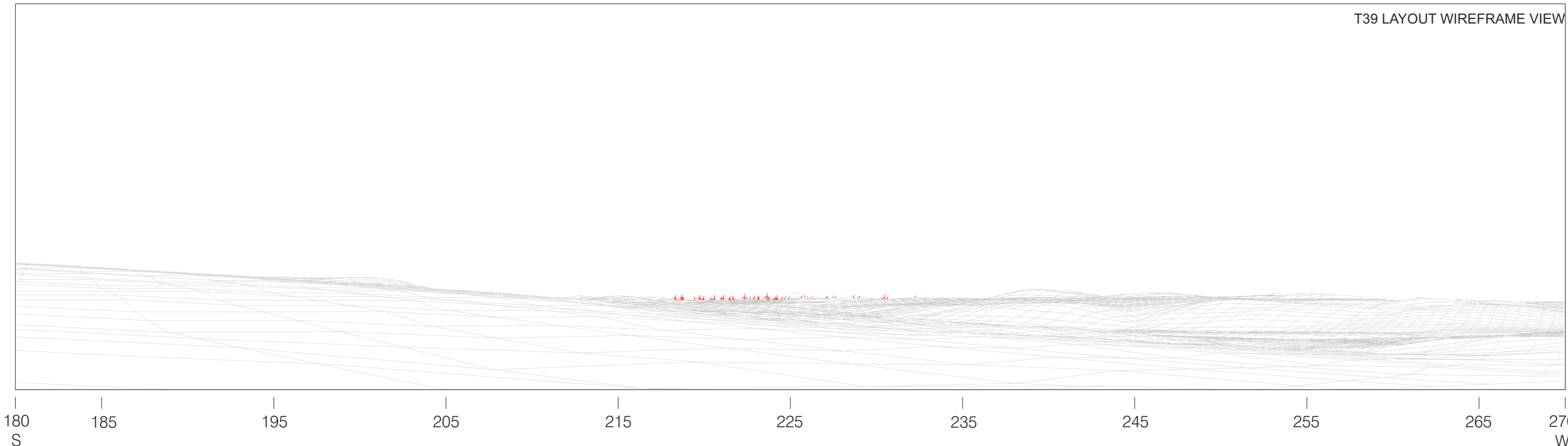
This map is based on Ordnance Survey mapping with the permission of Ordnance Survey on behalf of the controller of Her Majesty's Stationary Office © Crown copyright. Unauthorised reproduction infringes Crown copyright and may lead to prosecution or civil proceedings. 100034870

Figure 19
 VIEWPOINT 9: VIEW FROM BETTYHILL VIEWPOINT
 COLOUR WIRE AND BASELINE PHOTOGRAPH

MODIFIED 2013 SCHEME WIREFRAME VIEW



T39 LAYOUT WIREFRAME VIEW



Viewpoint Information

Grid Reference 291734E 964449N
 Ground Height 97m
 Viewer Height 2m
 Included Angle 90°
 Viewing Distance 300mm
 Images digitally altered to the equivalent of 35mm camera with 50mm lens.

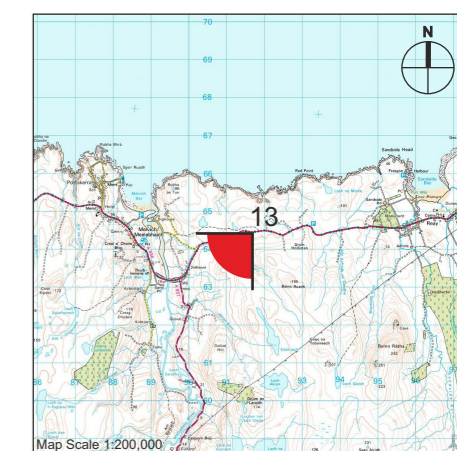
Modified 2013 Scheme Layout Information

Based on Layout LSTRATHYSOUTH002B
 Blade Length 52m
 Hub Height 83m
 Nearest Visible Turbine 15.7km
 Number of Tips Visible 47*
 Number of Tips and Hubs Visible 20*
 Turbine Visibility 218° to 236°

T39 Layout Information

Based on Layout T39
 Blade Length 52m
 Hub Height 83m
 Nearest Visible Turbine 15.8km
 Number of Tips Visible 39*
 Number of Tips and Hubs Visible 19*
 Turbine Visibility 218° to 233°

*The information provided ignores the screening effects of forestry and other intervening objects.



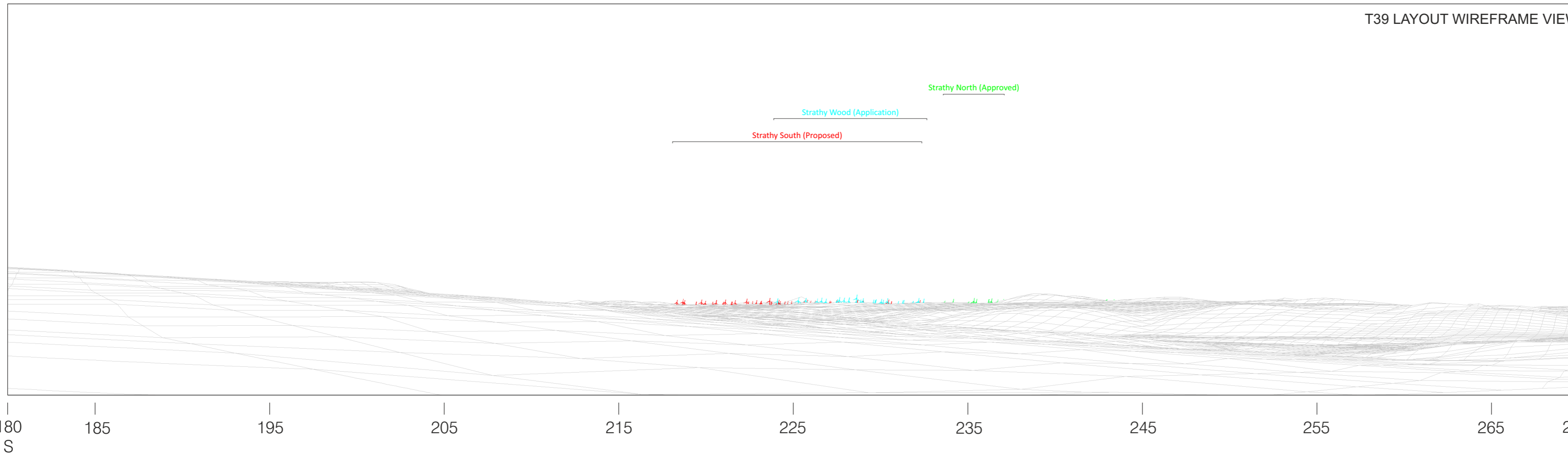
Map Scale 1:200,000
 This map is based on Ordnance Survey mapping with the permission of Ordnance Survey on behalf of the controller of Her Majesty's Stationary Office © Crown copyright. Unauthorised reproduction infringes Crown copyright and may lead to prosecution or civil proceedings. 100034870

Figure 20
 VIEWPOINT 13: VIEW FROM EAST OF MELVICH
 COMPARATIVE WIRELINE

Strathy South Wind Farm
 Landscape & Visual Review



EXISTING VIEW



T39 LAYOUT WIREFRAME VIEW

Viewpoint Information

Grid Reference 291734E 964449N
 Ground Height 97m
 Viewer Height 2m
 Included Angle 90°
 Viewing Distance 300mm
 Images digitally altered to the equivalent of 35mm camera with 50mm lens.

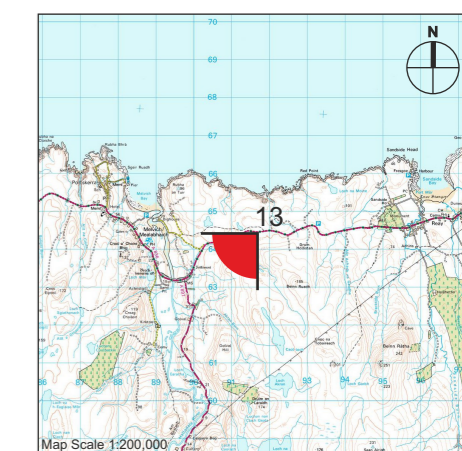
Layout Information

Based on Layout T39
 Blade Length 52m
 Hub Height 83m
 Nearest Visible Turbine 15.7km
 Number of Tips Visible 39*
 Number of Tips and Hubs Visible 19*
 Turbine Visibility 218° to 233°

Based on Layout LSTRATHYNORTH006A
 Blade Length 40m
 Hub Height 70m
 Nearest Visible Turbine 11.4km
 Number of Tips Visible 13*
 Number of Tips and Hubs Visible 3*
 Turbine Visibility 232° to 237°

Based on Layout STRATHY WOOD APPLICATION
 Blade Length 45m
 Hub Height 100m
 Nearest Visible Turbine 11.5km
 Number of Tips Visible 26*
 Number of Tips and Hubs Visible 17*
 Turbine Visibility 224° to 233°

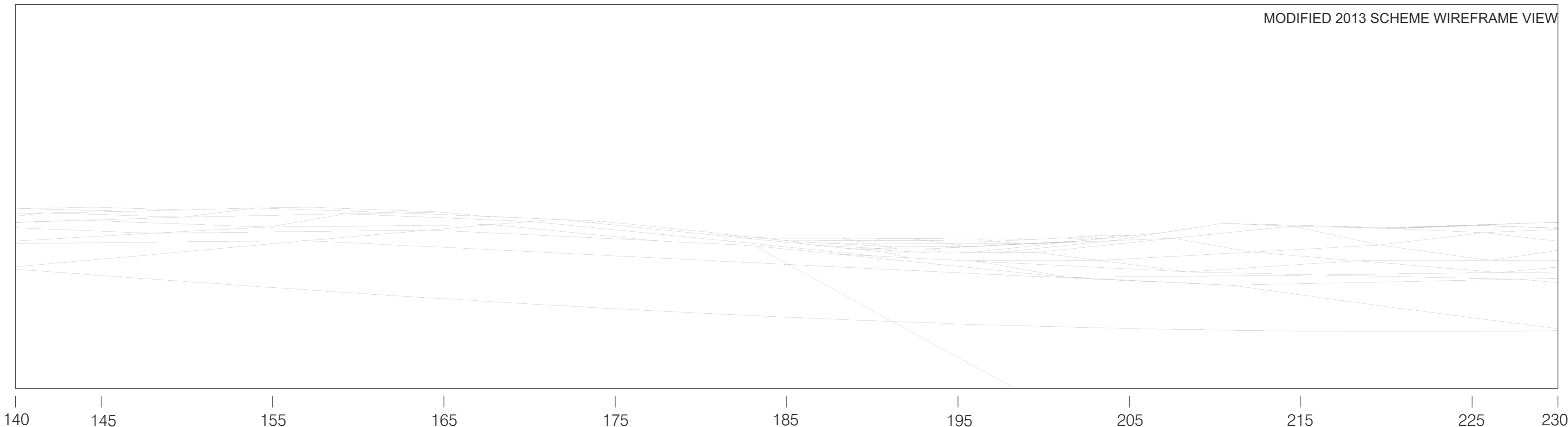
*The information provided ignores the screening effects of forestry and other intervening objects.



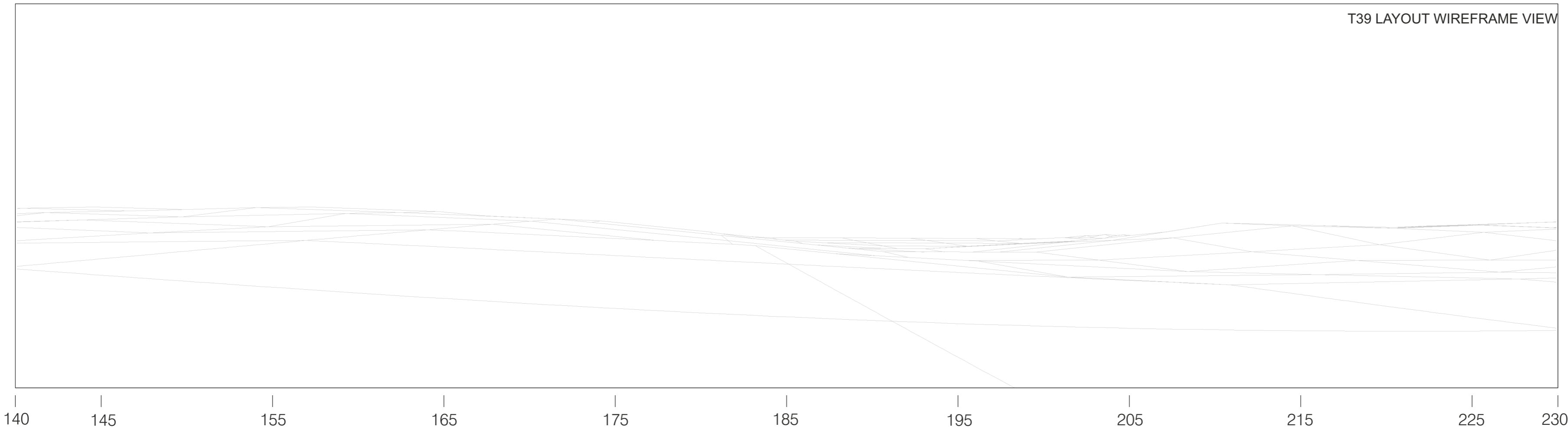
Map Scale 1:200,000
 This map is based on Ordnance Survey mapping with the permission of Ordnance Survey on behalf of the controller of Her Majesty's Stationary Office © Crown copyright. Unauthorised reproduction infringes Crown copyright and may lead to prosecution or civil proceedings. 100034870

Figure 21
 VIEWPOINT 13: VIEW FROM EAST OF MELVICH COLOUR WIRE AND BASELINE PHOTOGRAPH

MODIFIED 2013 SCHEME WIREFRAME VIEW



T39 LAYOUT WIREFRAME VIEW



Viewpoint Information

Grid Reference 280684E 964579N
 Ground Height 90m
 Viewer Height 2m
 Included Angle 90°
 Viewing Distance 300mm
 Images digitally altered to the equivalent of 35mm camera with 50mm lens.

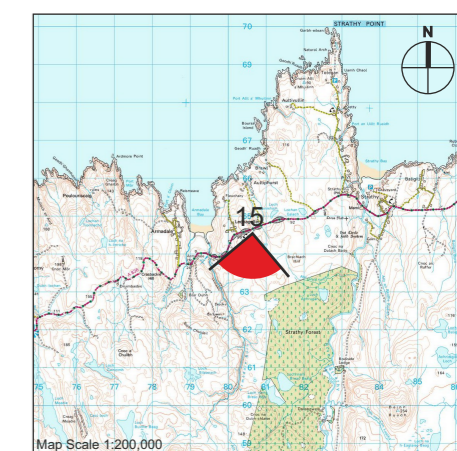
Modified 2013 Scheme Layout Information

Based on Layout LSTRATHYSOUTH002B
 Blade Length 52m
 Hub Height 83m
 Nearest Visible Turbine n/a
 Number of Tips Visible 0*
 Number of Tips and Hubs Visible 0*
 Turbine Visibility n/a

T39 Layout Information

Based on Layout T39
 Blade Length 52m
 Hub Height 83m
 Nearest Visible Turbine n/a
 Number of Tips Visible 0*
 Number of Tips and Hubs Visible 0*
 Turbine Visibility n/a

*The information provided ignores the screening effects of forestry and other intervening objects.



This map is based on Ordnance Survey mapping with the permission of Ordnance Survey on behalf of the controller of Her Majesty's Stationary Office © Crown copyright. Unauthorised reproduction infringes Crown copyright and may lead to prosecution or civil proceedings. 100034870

Figure 22

VIEWPOINT 15: VIEW FROM LEDNAGULLIN COMPARATIVE WIRELINE

**Strathy South Wind Farm
 Landscape & Visual Review**