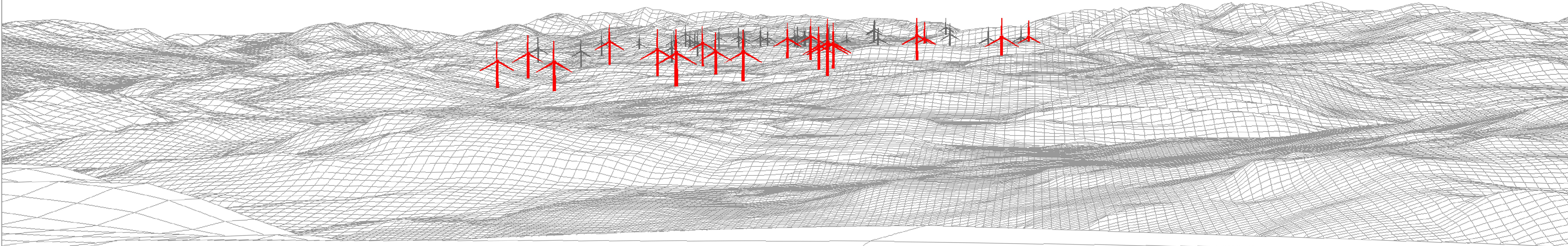




16 9 14 8 15 18 7 10 17 2 11 4 13 12 3 1 5 6



Wireline Drawing

View flat at a comfortable arm's length

Bhlaraidh Wind Farm Extension EIA Report  
 Figure 8.11.3 - Viewpoint 3: Meall Fuar-mhonaidh

 The Proposed Development Wind Turbine	OS reference:	245699 E 822202 N	Horizontal field of view:	53.5° (planar projection)
	Ground level:	697.3 m AOD	Principal distance:	812.5 mm
 The Operational Development Wind Turbine*	Direction of view:	260.9°	Paper size:	841 x 297 mm (half A1)
	Nearest visible turbine:	4.9 km	Correct printed image size:	820 x 260 mm

\*Bhlaraidh Wind Farm only, see paragraph 7.2 of Appendix 8.1.

Drawing No. - 119009-D-8.11.3-1.0.0 Date - 05.08.2021

