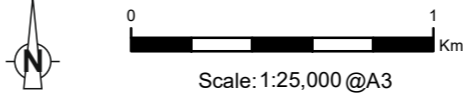


Grid Ref: 259173 908273 Distance to development: 11.7km AOD: 164.3m



From the A836 travelling through Lairg, turn north up Manse Road, signposted to Saval. After 200m turn right, continuing to follow signs for Saval. Continue on this road for 2.1km. The VP is located at a passing place just before a timber clad house.



Tripod Photo

FIGURE 3.4.1
VIEWPOINT 3 - Saval

Drawing No. - 122003-D-AI-3.4.1
Revision - 1.0.0
Date - 26/01/2022



Existing View

Terrain model



Proposed Development Wind Turbine



Operational Development Wind Turbine

OS reference: 259173 E 908273 N Distance to development: 11.7km Ground level: 164.3m AOD Direction of view: 271.8°
 Camera: Sony ILCE-7RM3 Focal length: 50mm vertical (27°) x 28mm horizontal (65.5°) Camera height: 1.5m Date: 2/10/2020 Time: 13:12

Drawing No. - 122003-D-AI-3.4.2-1.0.0 Date - 26.01.2022


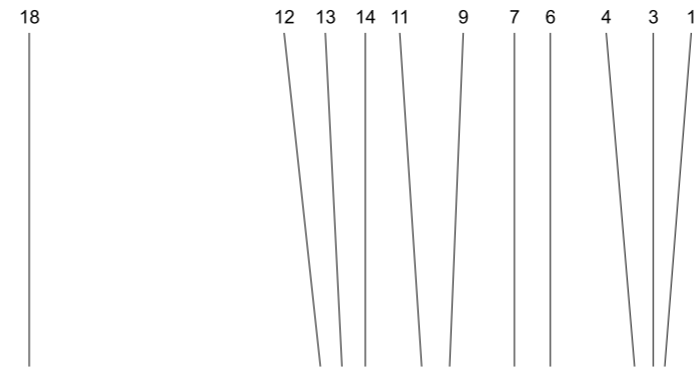


FIGURE 3.4.2 - VP3: Saval (Revised Layout)