





Strathly South Wind Farm  
Figure 7.4a - View from Ben Grian Beg (Site 15)

	Proposed Varied Development Wind Turbine		Consented Wind Turbine	OS reference: 282955 E 941167 N	Camera: Canon EOS 5D Mk II	Horizontal field of view: 90° (cylindrical projection)
	Operational / Under Construction Wind Turbine		Application / Appeal Wind Turbine	Ground level: 536.9 m AOD	Lens: 50mm (Canon EF 50mm f/1.4)	Principal distance: 522 mm
				Direction of view: 340.59°	Camera height: 1.5m AGL	
				Nearest visible turbine: 8.6 km	Date and time: 25/07/2019 11:25	

Drawing No. - 119008-D-AVP-7.4a-d-1.0.0 Date - 21/08/2020












Baseline Photograph

This image provides landscape and visual context only



Cumulative Wireline Drawing

Strathy South Wind Farm  
Figure 7.4b - View from Ben Griam Beg (Site 15)


	Proposed Varied Development Wind Turbine		Consented Wind Turbine	OS reference:	282955 E 941167 N	Camera:	Canon EOS 5D Mk II	Horizontal field of view:	90° (cylindrical projection)
	Operational / Under Construction Wind Turbine		Application / Appeal Wind Turbine	Ground level:	536.9 m AOD	Lens:	50mm (Canon EF 50mm f/1.4)	Principal distance:	522 mm
				Direction of view:	70.59°	Camera height:	1.5m AGL		
				Nearest visible turbine:	8.6 km	Date and time:	25/07/2019 11:25		









Baseline Photograph

This image provides landscape and visual context only



Cumulative Wireline Drawing

Strathy South Wind Farm  
Figure 7.4c - View from Ben Griam Beg (Site 15)


	Proposed Varied Development Wind Turbine		Consented Wind Turbine	OS reference: 282955 E 941167 N	Camera: Canon EOS 5D Mk II	Horizontal field of view: 90° (cylindrical projection)
	Operational / Under Construction Wind Turbine		Application / Appeal Wind Turbine	Ground level: 536.9 m AOD	Lens: 50mm (Canon EF 50mm f/1.4)	Principal distance: 522 mm
				Direction of view: 160.59°	Camera height: 1.5m AGL	
				Nearest visible turbine: 8.6 km	Date and time: 25/07/2019 11:25	









Baseline Photograph

This image provides landscape and visual context only



Cumulative Wireline Drawing

Strathy South Wind Farm  
Figure 7.4d - View from Ben Griam Beg (Site 15)

	Proposed Varied Development Wind Turbine		Consented Wind Turbine	OS reference: 282955 E 941167 N	Camera: Canon EOS 5D Mk II	Horizontal field of view: 90° (cylindrical projection)
	Operational / Under Construction Wind Turbine		Application / Appeal Wind Turbine	Ground level: 536.9 m AOD	Lens: 50mm (Canon EF 50mm f/1.4)	Principal distance: 522 mm
				Direction of view: 250.59°	Camera height: 1.5m AGL	
				Nearest visible turbine: 8.6 km	Date and time: 25/07/2019 11:25	