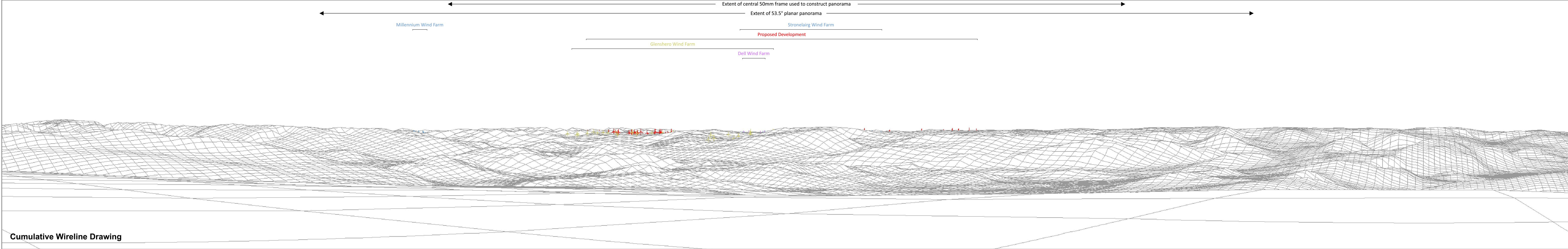








Baseline Photograph

This image provides landscape and visual context only



Cumulative Wireline Drawing

Cloiche Wind Farm EIA  
Figure 7.9.19.1 - Viewpoint 19: Carn na Caim

|   |   |   |                                   |                                  |                                  |  |
|---|---|---|-----------------------------------|----------------------------------|----------------------------------|--|
|  | Proposed Development Wind Turbine             |  | Consented Wind Turbine            | OS reference: 267701 E 782147 N  | Camera: Canon EOS 5D Mk II       | Horizontal field of view: 90° (cylindrical projection) |
|  | Operational / Under Construction Wind Turbine |  | Application / Appeal Wind Turbine | Ground level: 939.64 m AOD       | Lens: 50mm (Canon EF 50mm f/1.4) | Principal distance: 522 mm                             |
|   |   |   |                                   | Direction of view: 323.49°       | Camera height: 1.5m AGL          |  |
|   |   |   |                                   | Nearest visible turbine: 22.7 km | Date and time: 27/06/2019 09:49  |  |