


**Key**

- Site Boundary
- Turbine
- 45 km Wider Study Area
- 20 km Detailed Study Area
- 5 km Distance Radii

**Zone of Theoretical Visibility (ZTV):**  
Number of Turbines Theoretically Visible

- 1 - 10
- 11 - 20
- 21 - 30
- 31 - 39

Scale 1:350,000@ A3









**Figure 4.1a**  
**Study Area and Zone of**  
**Theoretical Visibility**





**Strathy South Wind Farm**  
**EIAR 2020**



## Key

-  Site Boundary
-  Turbine
-  45 km Wider Study Area
-  20 km Detailed Study Area
-  5 km Distance Radii

Zone of Theoretical Visibility (ZTV):  
Number of Turbines Theoretically Visible

-  1 - 10
-  11 - 20
-  21 - 30
-  31 - 39

0 1.5 3 6 9 12  
Kilometers  
Scale 1:175,000 @A1



**Figure 4.1b**  
**Study Area and Zone of**  
**Theoretical Visibility**

**Strathly South Wind Farm**  
**EIAR 2020**

