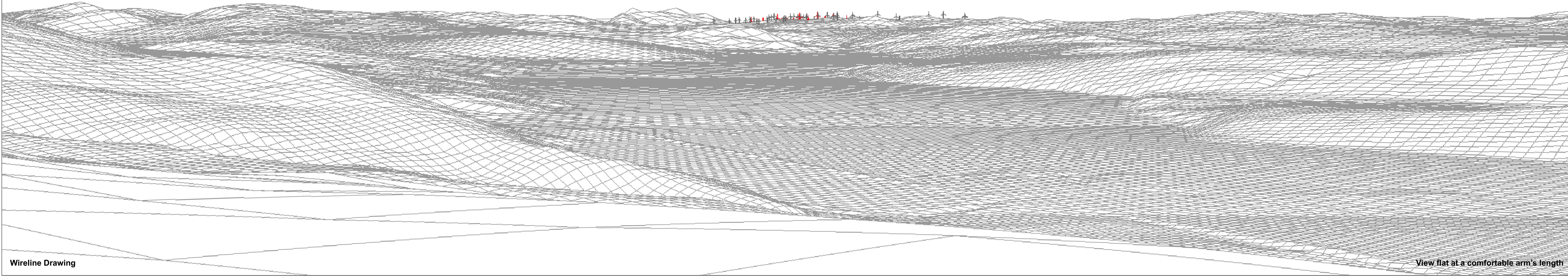




19 16 17 18 20 8 15 14 5 9 2 7 13 10 12 1 6 11 4



Wireline Drawing

View flat at a comfortable arm's length

Achany Extension Wind Farm EIA
 Figure 7.23.3 - Viewpoint 15: B9176, Struie Viewpoint

 Proposed Development Wind Turbine	OS reference:	265267 E 985756 N	Horizontal field of view:	53.5° (planar projection)
	Ground level:	176.1 m AOD	Principal distance:	812.5 mm
	Direction of view:	320.0°	Paper size:	841 x 297 mm (half A1)
	Nearest visible turbine:	27.5 km	Correct printed image size:	820 x 260 mm
 Operational Development Wind Turbine				

Drawing No. - 120008-D-EIA-7.23.3-1.0.0 Date - 16.04.2021

