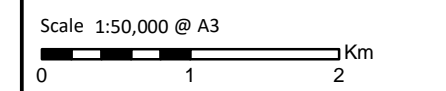


- Key**
- 53.5-degree Field of View Viewpoint
 - Gordonbush Extension Proposed Varied Development Turbine
 - Gordonbush Extension Consented Development Turbine
- Blade tip ZTV**
- No. of turbines that are theoretically visible
- 1 - 2
 - 3 - 4
 - 5 - 6
 - 7 - 8
 - 9 - 10
 - 11

Tip height:	149.9m	Observer height:	1.5m
DTM:	OS T5	Surface features:	Excluded
DTM resolution:	10m	Earth curvature:	Included




Viewpoint Location Plan
Scale: 1:50,000 (Proposed Varied Development Layout Blade Tip ZTV)

Note:

- ZTV:** Created using ESRI ArcGIS 10.6 software using the following data and parameters:
Blade tip height: 149.9m
DTM Data: OS Terrain 5. Resampled to a 10m grid.
Observer height: 1.5m
No surface features, such as buildings or trees, were included in the analysis.
Earth curvature and light refraction has been included in calculations.
- © Crown copyright and database rights 2018 Ordnance Survey 10034870.

Figure 7.19
SNH Visualisations Viewpoint 12:
Track to Ben Armine Lodge
Gordonbush Extension Wind Farm
EIA Report

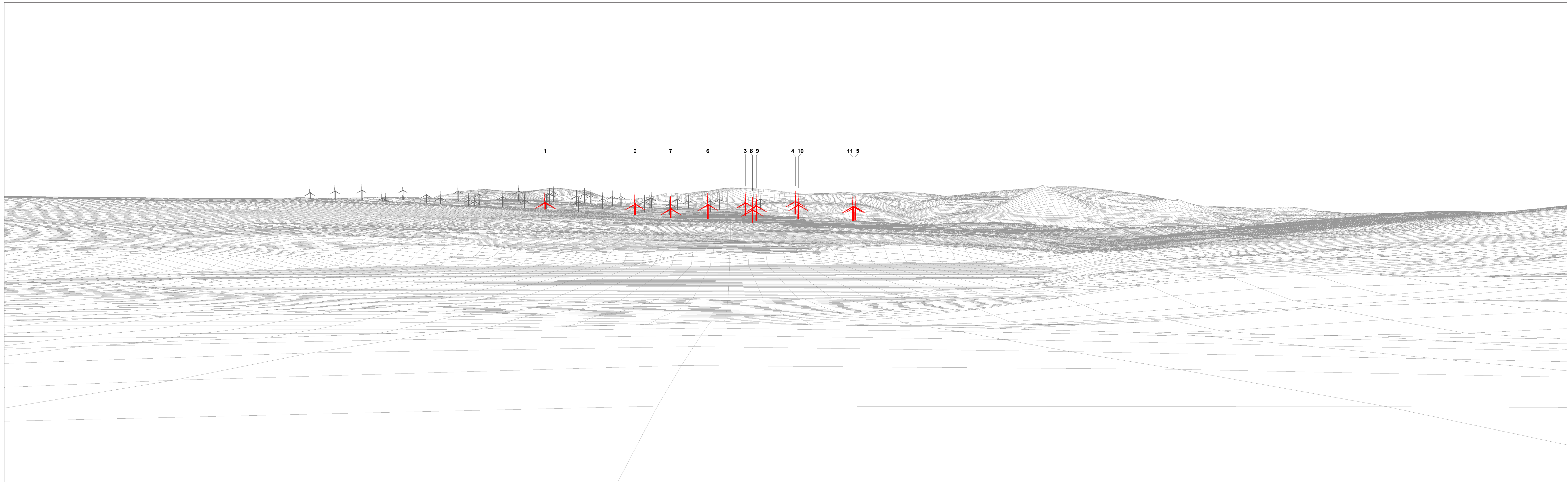


Consented Development Layout

View flat at a comfortable arm's length. If viewing this image on a screen, enlarge to full screen height.

OS reference:	275899 E 913789 N	Horizontal field of view:	53.5° (planar projection)
Elevation:	204.5 m AOD	Principal distance:	812.5 mm
Direction of view:	92°	Paper size:	841 x 297 mm (half A1)
Nearest turbine:	7.973 km	Correct printed image size:	820 x 260 mm

**Figure: 7.19b Consented Development Layout
SNH Viewpoint 12: Track to Ben Armine Lodge**



Proposed Varied Development Layout. Please note that the consented T12 has been renumbered as T11.

View flat at a comfortable arm's length. If viewing this image on a screen, enlarge to full screen height.

OS reference:	275899 E 913789 N	Horizontal field of view:	53.5° (planar projection)
Elevation:	204.5 m AOD	Principal distance:	812.5 mm
Direction of view:	92°	Paper size:	841 x 297 mm (half A1)
Nearest turbine:	8.322 km	Correct printed image size:	820 x 260 mm

**Figure: 7.19c Proposed Varied Development Layout
SNH Viewpoint 12: Track to Ben Armine Lodge**