







Dell Wind Farm

Proposed Development




Cloiche Wind Farm Additional Information  
 Figure 3.8.14.1.1 - Viewpoint 14: A87, Loch Garry

-  29 Turbine Proposed Development Wind Turbine
-  Consented Wind Turbine
-  Scoping Wind Turbine
-  Operational / Under Construction Wind Turbine
-  Application / Appeal Wind Turbine






OS reference: 221165 E 802845 N  
 Ground level: 240.27 m AOD  
 Direction of view: 89.0°  
 Nearest visible turbine: 25.0 km

Camera:  
 Lens: Canon EOS 5D Mk II  
 Camera height: 50mm (Canon EF 50mm f/1.4)  
 Date and time: 1.5m AGL  
 26/06/2019 14:01

Horizontal field of view: 90° (cylindrical projection)  
 Principal distance: 522 mm



Cloiche Wind Farm Additional Information  
 Figure 3.8.14.1.2 - Viewpoint 14: A87, Loch Garry

 29 Turbine Proposed Development Wind Turbine	 Consented Wind Turbine	 Scoping Wind Turbine	OS reference: 221165 E 802845 N	Camera: Canon EOS 5D Mk II	Horizontal field of view: 90° (cylindrical projection)
 Operational / Under Construction Wind Turbine	 Application / Appeal Wind Turbine		Ground level: 240.27 m AOD	Lens: 50mm (Canon EF 50mm f/1.4)	Principal distance: 522 mm
			Direction of view: 269.0°	Camera height: 1.5m AGL	
			Nearest visible turbine: 25.0 km	Date and time: 26/06/2019 14:01	

Drawing No. - 122011-D-V3-AI-3.8.14.1.2-1.0.0 Date - 19.07.2022

