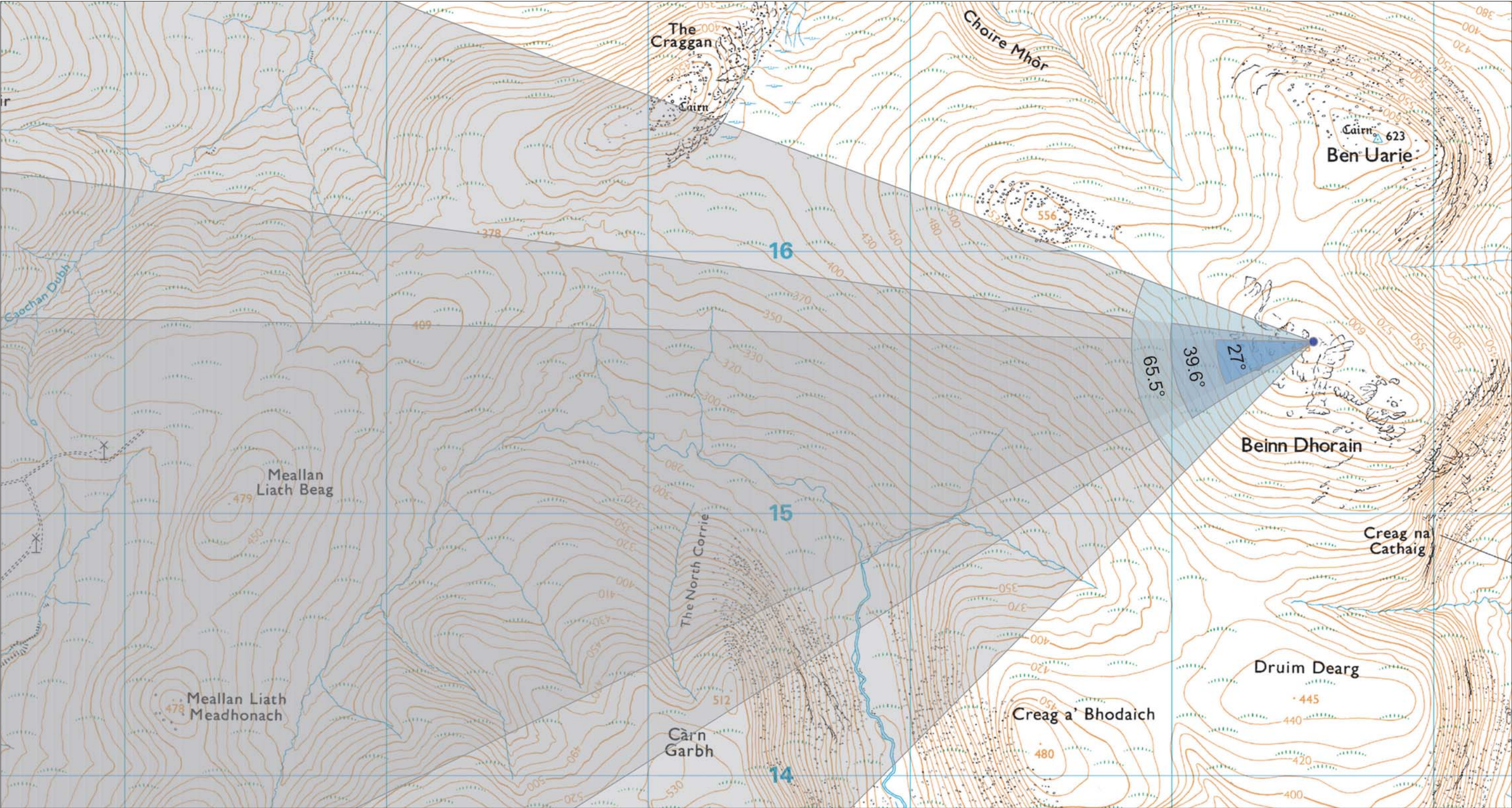
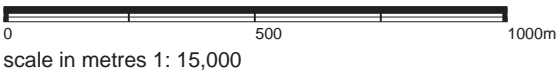


Viewpoint 10: Beinn Dhorain



Grid Ref: 292539 915656 Distance to nearest turbine: 7.074km AOD: 628m



Travel north of Brora on the A9. Approximately 7km north of Brora, take the minor turn-off to Glen Loth. Follow this road for approximately 6.2km, then park in the parking area to the east of the road. Follow the rough track to the west, crossing the deer fence. There is no formal route to the summit although sheep tracks can be followed around and up the hillside. It is recommended that a north-westwards route is taken, avoiding the steep eastern crags of Bheinn Dhorain, and aiming for the saddle between Beinn Dhorain and Ben Uarie. Bheinn Dhorain can then be easily accessed from the saddle. The viewpoint location is near the summit cairn.

Extent of 50mm single frame image




Viewpoint 10: Beinn Dhorain Distance to nearest turbine: 7.074km Camera: EOS 5D II Focal length: 50mm vertical (27°) x 28mm horizontal (65.5°) Camera height: 1.5m Date: 24/07/14 Time: 13:50

The images contained on this page and the following two pages are not representative of scale and distance from the actual Viewpoint and show the wind farm development in its wider landscape context only.



Viewpoint 10 Existing view

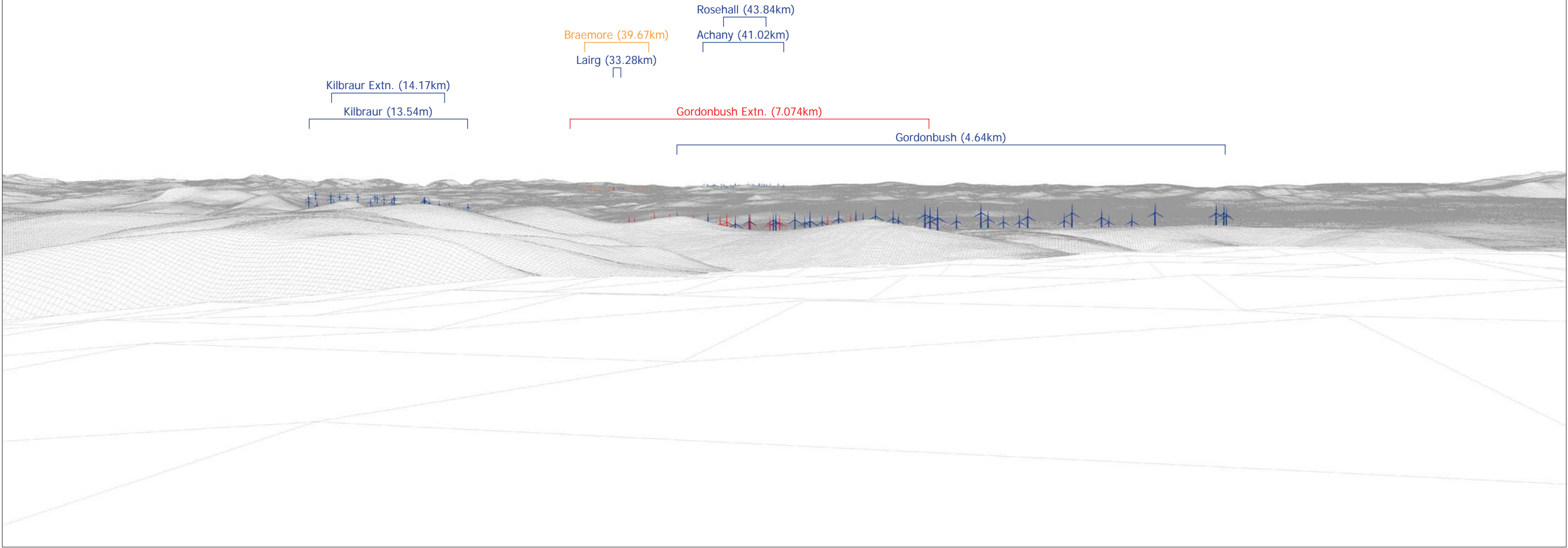


Viewpoint 10 Wireline overlay



Viewpoint 10 Existing view

Viewpoint 10 Cumulative Wireline. Application turbines in red, operational / under construction in blue and application in orange.





Viewpoint 10: Beinn Dhorain Distance to nearest turbine: 7.074km Camera: EOS 5D II Focal length: 50mm Camera height: 1.5m Date: 24/07/14 Time: 14:13

When viewed at a comfortable arm's length, this image is representative of the maximum field of view of clear vision but is not representative of scale and distance.



Viewpoint 10: Beinn Dhorain

Distance to nearest turbine: 7.074km Camera: EOS 5D II Focal length: 75mm Camera height: 1.5m Date: 02/09/14 Time: 14:13

This image should be viewed at a comfortable arm's length (approx. 500mm).