






Cumulative Wireline Drawing

Cloiche Wind Farm Additional Information
 Figure 3.8.18.1 - Viewpoint 18: Loch na Lairige

 29 Turbine Proposed Development Wind Turbine	 Consented Wind Turbine	 Scoping Wind Turbine	OS reference: 255806 E 791384 N	Camera: Canon EOS 5D Mk II	Horizontal field of view: 90° (cylindrical projection)
 Operational / Under Construction Wind Turbine	 Application / Appeal Wind Turbine		Ground level: 620.7 m AOD	Lens: 50mm (Canon EF 50mm f/1.4)	Principal distance: 522 mm
			Direction of view: 324.00°	Camera height: 1.5m AGL	
			Nearest visible turbine: 11.1 km	Date and time: 21/09/2019 10:44	

Drawing No. - 122011-D-V3-AI-3.8.18.1-1.0.0 Date - 19.07.2022

