


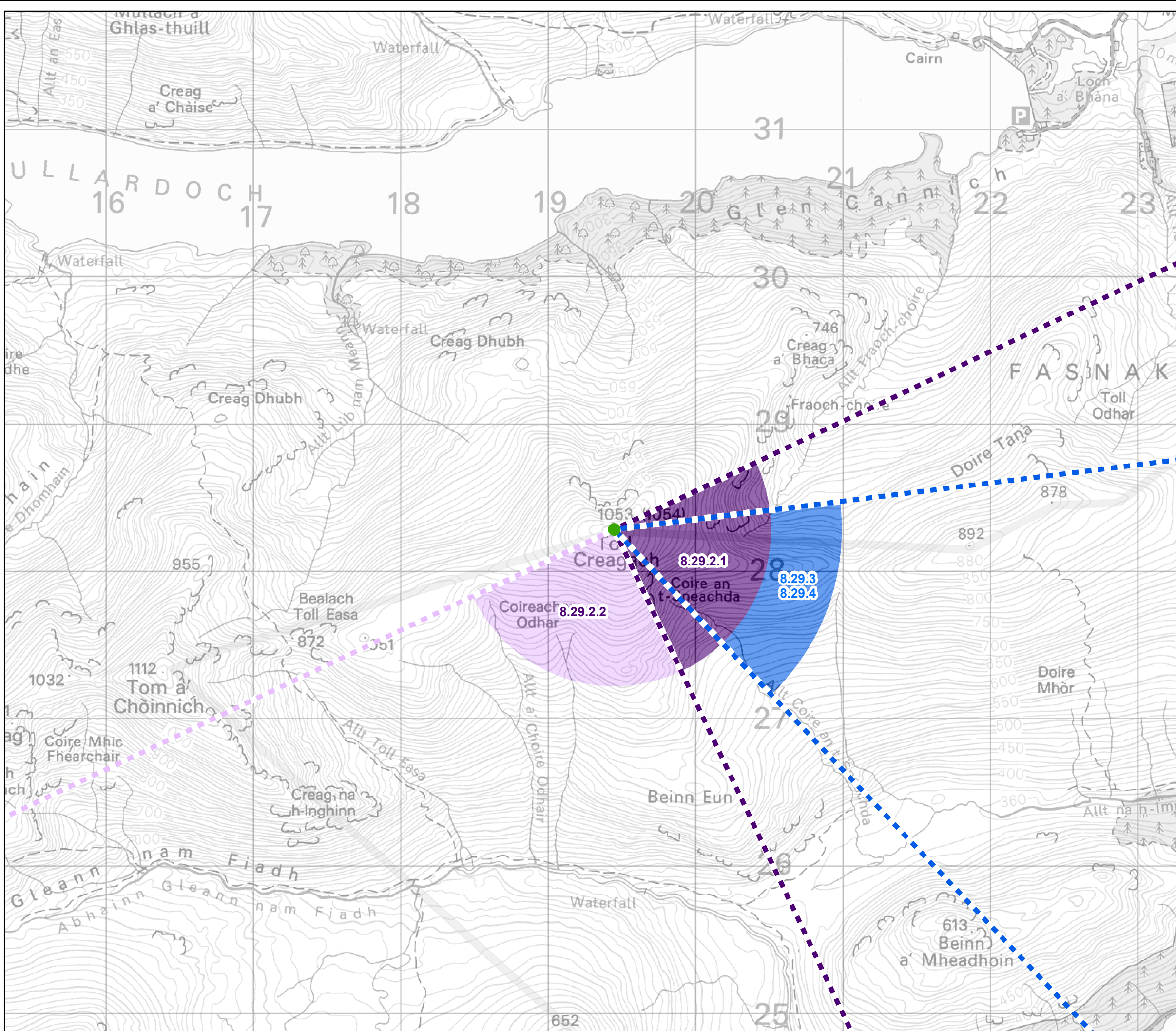

Key

- Viewpoint
- ▶ Wireline and Photomontage (53.5° HFOV)
- ▶ Baseline Photo and Cumulative Wireline (90° HFOV) in the direction of the Proposed Development
- ▶ Baseline Photo and Cumulative Wireline (90° HFOV) in other directions

- Figure 8.29.1 Location Plan
- Figure 8.29.2.1-2 Baseline Photo and Cumulative Wireline
- Figure 8.29.3 Wireline
- Figure 8.29.4 Photomontage



Scale 1:25,000 @ A3



**Figure 8.29.1**  
Viewpoint 21: Toll Creagach -  
Location Plan