






Cloiche Wind Farm Additional Information
 Figure 3.8.16.1 - Viewpoint 16: Footpath East of Loch Spey

-  29 Turbine Proposed Development Wind Turbine
-  Consented Wind Turbine
-  Scoping Wind Turbine
-  Operational / Under Construction Wind Turbine
-  Application / Appeal Wind Turbine

OS reference: 242847 E 794138 N
 Ground level: 365.4 m AOD
 Direction of view: 47.01°
 Nearest proposed turbine: 7.7 km

Camera: Nikon D810
 Lens: 50mm (Sigma 50mm f/2.8)
 Camera height: 1.5m AGL
 Date and time: 31/10/2019 11:12

Horizontal field of view: 90° (cylindrical projection)
 Principal distance: 522 mm