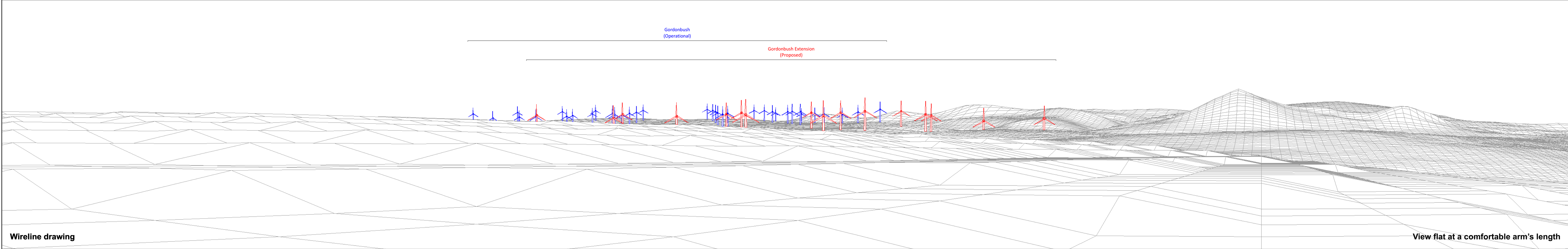




Baseline photograph

This image provides landscape and visual context only



Wireline drawing

View flat at a comfortable arm's length


Gordonbush Extension Wind Farm
Figure 11.3.1.1 - Wireline from Balnacoil Hill Cairn (90°)

OS reference:	281040 E 911570 N	Horizontal field of view:	90° (cylindrical projection)	Camera:	Canon EOS 5D Mk II
Ground level:	142 m AOD	Viewing distance:	522 mm	Lens:	50mm (Canon EF 50mm f/1.4)
Direction of view:	63°			Camera height:	1.5m AGL
Nearest turbine:	3.1 km			Date and time:	25/03/2015 12:33



Baseline photograph

This image provides landscape and visual context only



Wireline drawing

View flat at a comfortable arm's length


Gordonbush Extension Wind Farm
Figure 11.3.1.2 - Wireline from Balnacoil Hill Cairn (90°)

OS reference:	281040 E 911570 N	Horizontal field of view:	90° (cylindrical projection)	Camera:	Canon EOS 5D Mk II
Ground level:	142 m AOD	Viewing distance:	522 mm	Lens:	50mm (Canon EF 50mm f/1.4)
Direction of view:	153°			Camera height:	1.5m AGL
Nearest turbine:	3.1 km			Date and time:	25/03/2015 12:33



Baseline photograph

This image provides landscape and visual context only



Wireline drawing

View flat at a comfortable arm's length

Gordonbush Extension Wind Farm
Figure 11.3.1.3 - Wireline from Balnacoil Hill Cairn (90°)

OS reference:	281040 E 911570 N	Horizontal field of view:	90° (cylindrical projection)	Camera:	Canon EOS 5D Mk II
Ground level:	142 m AOD	Viewing distance:	522 mm	Lens:	50mm (Canon EF 50mm f/1.4)
Direction of view:	243°			Camera height:	1.5m AGL
Nearest turbine:	3.1 km			Date and time:	25/03/2015 12:33