
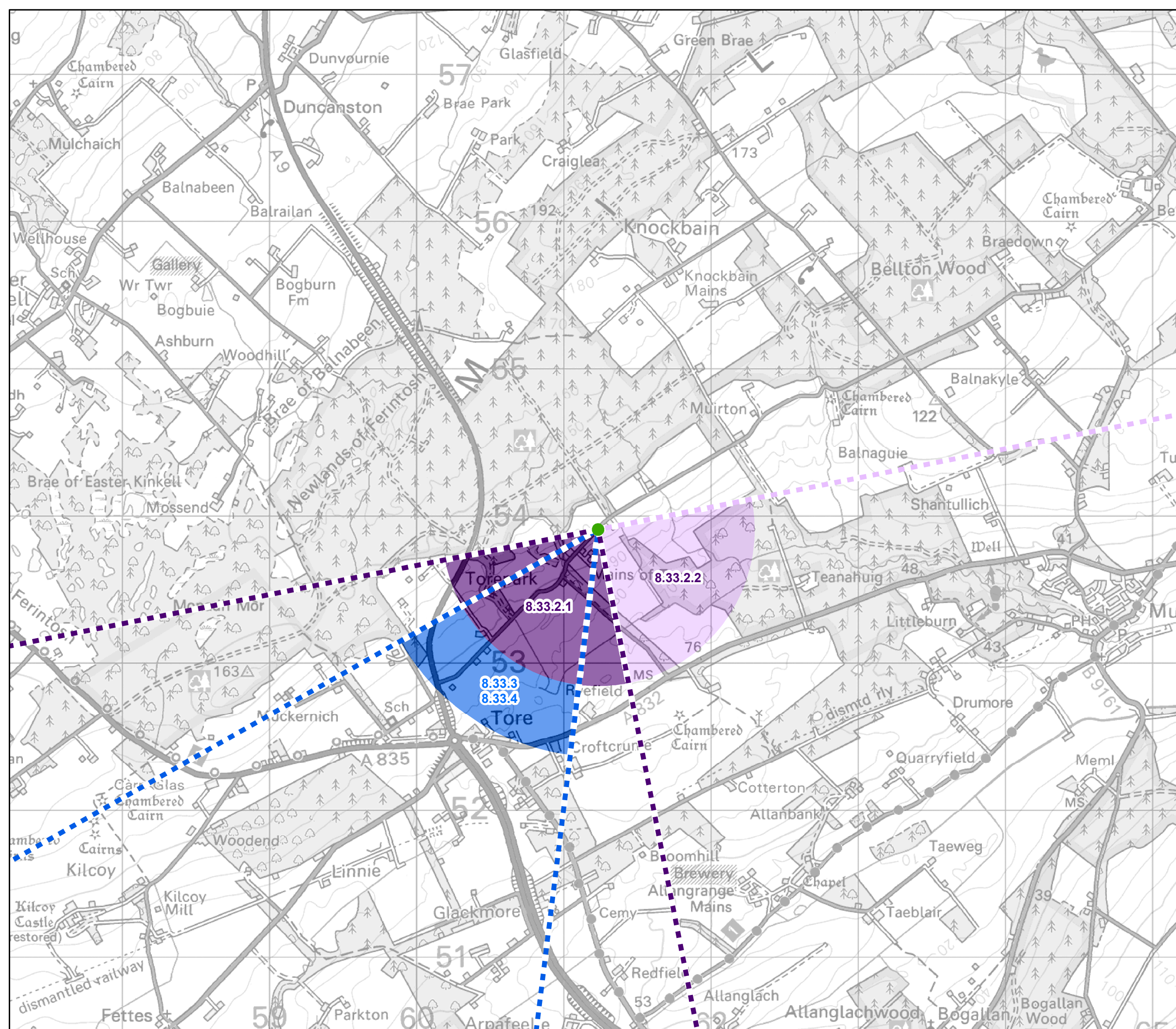


Key

- Viewpoint
- ▶ Wireline and Photomontage (53.5° HFOV)
- ▶ Baseline Photo and Cumulative Wireline (90° HFOV) in the direction of the Proposed Development
- ▶ Baseline Photo and Cumulative Wireline (90° HFOV) in other directions

Figure 8.33.1 Location Plan
 Figure 8.33.2.1-2 Baseline Photo and Cumulative Wireline
 Figure 8.33.3 Wireline
 Figure 8.33.4 Photomontage



Tripod Photo

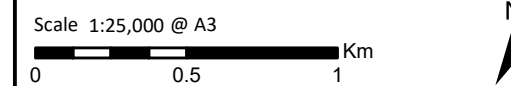


Figure 8.33.1
Viewpoint 25: Minor road near Tore -
Location Plan