







Proposed Development

Sallachy Wind Farm



Achany Extension Wind Farm EIA
 Figure 7.16.2.1 - Viewpoint 8: A836 - A838 Junction

 Proposed Development Wind Turbine	 Consented Wind Turbine	 Scoping Wind Turbine	OS reference: 257326 E 900947 N	Camera: Sony ILCE-7RM3	Horizontal field of view: 90° (cylindrical projection)
 Operational / Under Construction Wind Turbine	 Application / Appeal Wind Turbine		Ground level: 99.9 m AOD	Lens: 50mm (Sony DT50mm f/1.2)	Principal distance: 522 mm
			Direction of view: 273.0°	Camera height: 1.5m AGL	
			Nearest visible turbine: 10.3 km	Date and time: 14/10/2020 09:50	


Drawing No. - 120008-D-EIA-7.16.2.1-1.0.0 Date - 16.04.2021










Baseline Photograph

This image provides landscape and visual context only



Cumulative Wireline Drawing

Achany Extension Wind Farm EIA
Figure 7.16.2.2 - Viewpoint 8: A836 - A838 Junction

 Proposed Development Wind Turbine	 Consented Wind Turbine	 Scoping Wind Turbine	OS reference: 257326 E 900947 N	Camera: Sony ILCE-7RM3	Horizontal field of view: 90° (cylindrical projection)
 Operational / Under Construction Wind Turbine	 Application / Appeal Wind Turbine		Ground level: 99.9 m AOD	Lens: 50mm (Sony DT50mm f/1.2))	Principal distance: 522 mm
			Direction of view: 3.0°	Camera height: 1.5m AGL	
			Nearest visible turbine: 10.3 km	Date and time: 14/10/2020 09:50	


Drawing No. - 120008-D-EIA-7.16.2.2-1.0.0 Date - 16.04.2021










Baseline Photograph

This image provides landscape and visual context only



Cumulative Wireline Drawing

Achany Extension Wind Farm EIA
Figure 7.16.2.3 - Viewpoint 8: A836 - A838 Junction

 Proposed Development Wind Turbine	 Consented Wind Turbine	 Scoping Wind Turbine	OS reference: 257326 E 900947 N	Camera: Sony ILCE-7RM3	Horizontal field of view: 90° (cylindrical projection)
 Operational / Under Construction Wind Turbine	 Application / Appeal Wind Turbine		Ground level: 99.9 m AOD	Lens: 50mm (Sony DT50mm f/1.2)	Principal distance: 522 mm
			Direction of view: 183.0°	Camera height: 1.5m AGL	
			Nearest visible turbine: 10.3 km	Date and time: 14/10/2020 09:50	

Drawing No. - 120008-D-EIA-7.16.2.3-1.0.0 Date - 16.04.2021

