





- Key**
- Proposed Turbine
 - Operational Turbine
 -  40km Wider Study Area
 -  20km Detailed Study Area
 -  5km Distance Radii
 -  Cairngorms National Park Boundary (CNP)

Zone of Theoretical Visibility:
Wind Farm Development Theoretically Visible

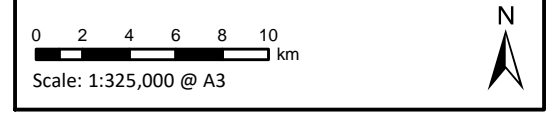
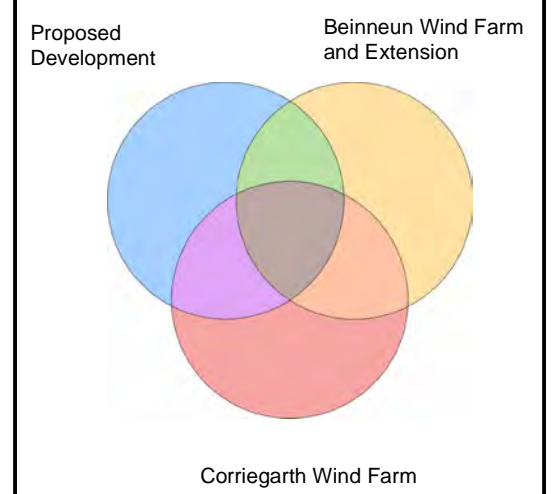


Figure 7.8.7
Cumulative ZTV - Proposed Development with Beinneun and Extension and Corriegarth

