



Photomontage

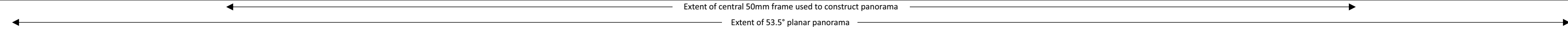
View flat at a comfortable arm's length

Strathy South Wind Farm
Figure 4.15c - VP8: Sgor Chaonasaid

OS reference:	257961 E 949822 N	Camera:	Canon EOS 5D Mk II	Horizontal field of view:	53.5° (planar projection)
Ground level:	699.46 m AOD	Lens:	50mm (Canon EF 50mm f/1.4)	Principal distance:	812.5 mm
Direction of view:	85.82°	Camera height:	1.5m AGL	Paper size:	841 x 297 mm (half A1)
Nearest visible turbine:	19.4 km	Date and time:	23/07/2019 11:19	Correct printed image size:	820 x 260 mm

Drawing No. - 119008-D-LV4.15c-1.0.0 Date - 20/06/2020





Bettyhill Wind Farm

Armadale Wind Farm

Proposed Varied Development

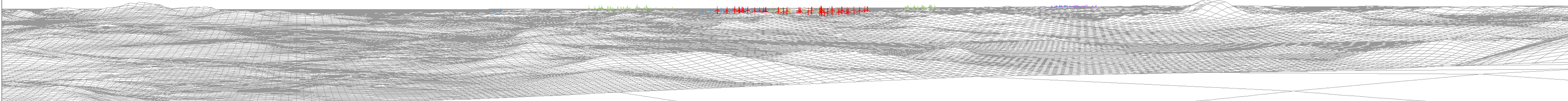
Ackron Wind Farm

Limekiln Wind Farm






Strathy Wood Wind Farm

Baillie Wind Farm

Strathy North Wind Farm



Strathy South Wind Farm
 Figure 4.16a - VP9: Creag na h-Iolaire Baseline Photo and Cumulative Wireline

-  Proposed Varied Development Wind Turbine
-  Operational / Under Construction Wind Turbine
-  Consented Wind Turbine
-  Application / Appeal Wind Turbine
-  Scoping Wind Turbine

OS reference:	267353 E 928879 N	Camera:	Canon EOS 5D Mk II	Horizontal field of view:	90° (cylindrical projection)
Ground level:	694.07 m AOD	Lens:	50mm (Canon EF 50mm f/1.4)	Principal distance:	522 mm
Direction of view:	28.07°	Camera height:	1.5m AGL		
Nearest visible turbine:	22.7 km	Date and time:	21/07/2019 9:57		

