
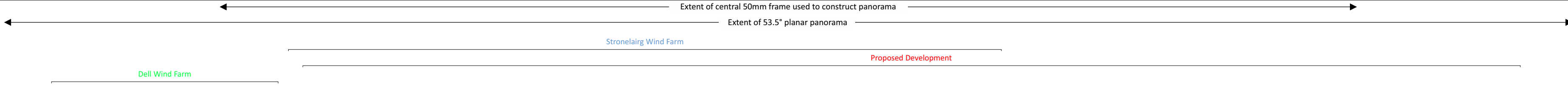




Baseline Photograph

This image provides landscape and visual context only




Cumulative Wireline Drawing

Cloiche Wind Farm Additional Information
Figure 3.8.7.1.1 - Viewpoint 7: Carn a' Chuilinn

29 Turbine Proposed Development Wind Turbine	Consented Wind Turbine	Scoping Wind Turbine	OS reference: 241679 E 803397 N	Camera: Canon EOS 6D	Horizontal field of view: 90° (cylindrical projection)
Operational / Under Construction Wind Turbine	Application / Appeal Wind Turbine		Ground level: 813.9 m AOD	Lens: 50mm (Canon EF 50mm f/1.4)	Principal distance: 522 mm
			Direction of view: 92.40°	Camera height: 1.5m AGL	
			Nearest visible turbine: 4.7 km	Date and time: 30/07/2019 12:01	

Drawing No. - 122011-D-V3-AI-3.8.7.1.1-1.0.0 Date - 19.07.2022





Cloiche Wind Farm Additional Information
 Figure 3.8.7.1.2 - Viewpoint 7: Carn a' Chuilinn

29 Turbine Proposed Development Wind Turbine	Consented Wind Turbine	Scoping Wind Turbine	OS reference: 241679 E 803397 N	Camera: Canon EOS 6D	Horizontal field of view: 90° (cylindrical projection)
Operational / Under Construction Wind Turbine	Application / Appeal Wind Turbine		Ground level: 813.9 m AOD	Lens: 50mm (Canon EF 50mm f/1.4)	Principal distance: 522 mm
			Direction of view: 272.40°	Camera height: 1.5m AGL	
			Nearest visible turbine: 4.7 km	Date and time: 30/07/2019 12:01	

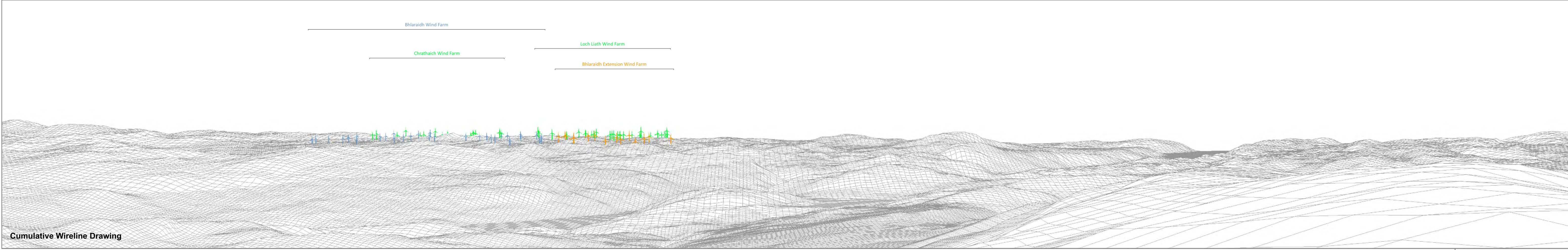
Drawing No. - 122011-D-V3-AI-3.8.7.1.2-1.0.0 Date - 19.07.2022





Baseline Photograph

This image provides landscape and visual context only



Cumulative Wireline Drawing

Cloiche Wind Farm Additional Information
 Figure 3.8.7.1.3 - Viewpoint 7: Carn a' Chuilinn

29 Turbine Proposed Development Wind Turbine	Consented Wind Turbine	Scoping Wind Turbine	OS reference: 241679 E 803397 N	Camera: Canon EOS 6D	Horizontal field of view: 90° (cylindrical projection)
Operational / Under Construction Wind Turbine	Application / Appeal Wind Turbine		Ground level: 813.9 m AOD	Lens: 50mm (Canon EF 50mm f/1.4)	Principal distance: 522 mm
			Direction of view: 02.40°	Camera height: 1.5m AGL	
			Nearest visible turbine: 4.7 km	Date and time: 30/07/2019 12:01	

Drawing No. - 122011-D-V3-AI-3.8.7.1.3-1.0.0 Date - 19.07.2022

