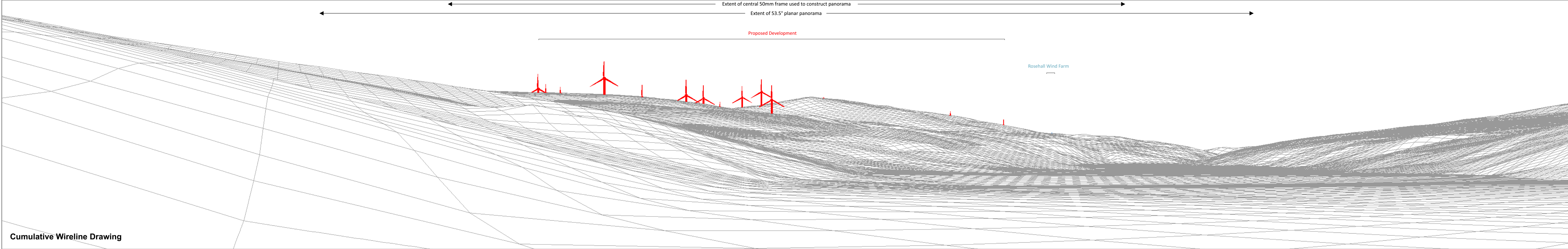









Baseline Photograph

This image provides landscape and visual context only



Cumulative Wireline Drawing

Achany Extension Wind Farm EIA
Figure 7.20.2.1 - Viewpoint 12: Glencassley road by Langwell Hill

	Proposed Development Wind Turbine		Consented Wind Turbine		Scoping Wind Turbine	OS reference: 240664 E 912269 N	Camera: Sony ILCE-7RM3	Horizontal field of view: 90° (cylindrical projection)
	Operational / Under Construction Wind Turbine		Application / Appeal Wind Turbine			Ground level: 79.8 m AOD	Lens: 50mm (Sony DT50mm f/1.2)	Principal distance: 522 mm
						Direction of view: 119.0°	Camera height: 1.5m AGL	
						Nearest visible turbine: 4.1 km	Date and time: 12/09/2020 14:33	