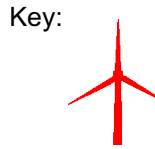

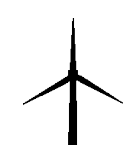


Gordonbush Extension Wind Farm  
Figure A11.3.2 - Comparative Wireline from Kilbraur Hut Circle (53.5°)

Key:

 Proposed Varied Development

 Previous Proposed T4 Turbine

 Gordonbush As Built

Drawing No. - 119015-D-A-11.3.4	OS reference:	282177 E 909804 N	Horizontal field of view:	53.5° (planar projection)
Revision - 1.0.0	Ground level:	73 m AOD	Viewing distance:	812.5 mm
Date - 05.06.2019	Direction of view:	35°	Paper size:	841 x 297 mm (half A1)
	Nearest turbine:	3.5 km	Correct printed image size:	820 x 260 mm