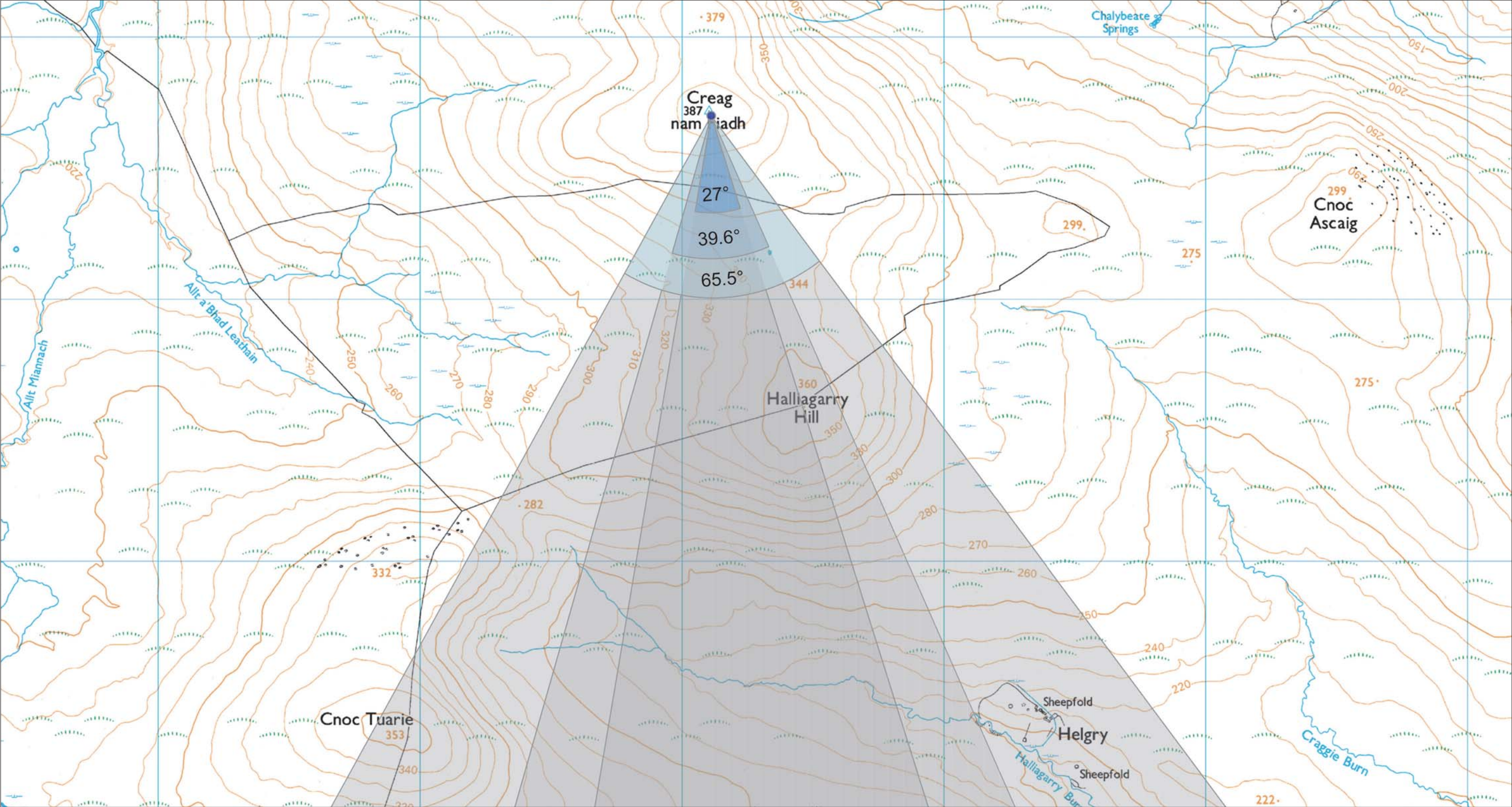
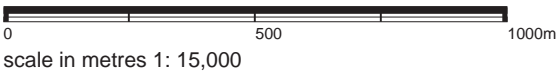


Viewpoint 13: Creag nam Fiadh



Grid Ref: 284110 923700 Distance to nearest turbine: 8.876km AOD: 388m



Park at the new bridge crossing of the River Helmsdale at the entrance to Borrobol Lodge, on the A897 about 5km south of Kinbrace. Take the estate road across the bridge, across the railway line, past the front of Borrobol Lodge and westwards past estate and farm cottages and buildings. A clear track heads west-south-west and this should be followed for about 3km, at which point a rough track heads down to the north-west end of Loch Ascaig, where fishing boats are moored. A bridge crosses the stream into the loch here, and from this point, there are some faint Argo tracks leading up onto the northern shoulder of Creag nam Fiadh. Walk up on to the shoulder and follow a southerly route across heather and some boggy ground for about 2km until the summit is reached. A trig point marks the spot.

THC Viewpoint 13  
**Creag nam Fiadh**  
Fig 7.46

**Gordonbush Extension Wind Farm**  
Environmental Statement



Extent of 50mm single frame image



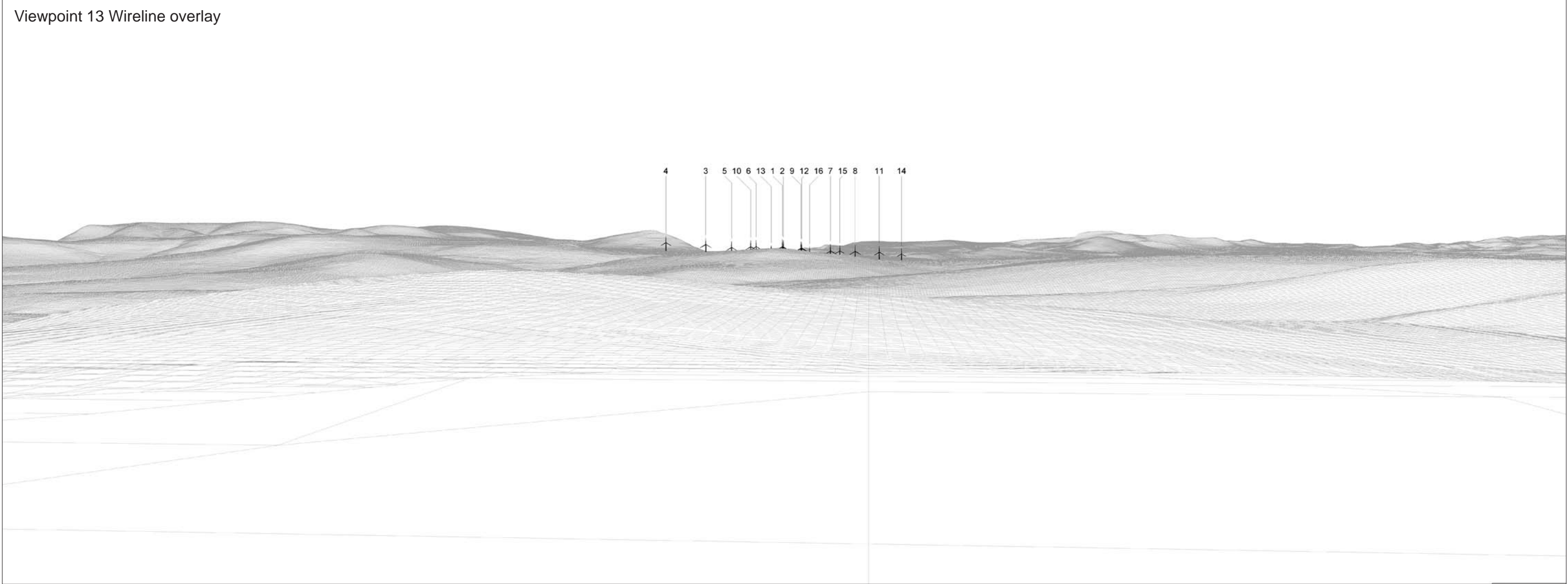
**Viewpoint 13: Creag nam Fiadh** Distance to nearest turbine: 8.876km Camera: EOS 5D II Focal length: 50mm vertical (27°) x 28mm horizontal (65.5°) Camera height: 1.5m Date: 02/09/14 Time: 14:17

The images contained on this page and the following two pages are not representative of scale and distance from the actual Viewpoint and show the wind farm development in its wider landscape context only.





Viewpoint 13 Existing view




Viewpoint 13 Wireline overlay





Viewpoint 13 Existing view

Viewpoint 13 Cumulative Wireline. Application turbines in red and operational / under construction in blue.







**Viewpoint 13: Creag nam Fiadh** Distance to nearest turbine: 8.876km Camera: EOS 5D II Focal length: 50mm Camera height: 1.5m Date: 02/09/14 Time: 14:06

When viewed at a comfortable arm's length, this image is representative of the maximum field of view of clear vision but is not representative of scale and distance.





**Viewpoint 13: Creag nam Fiadh**

Distance to nearest turbine: 8.876km      Camera: EOS 5D II      Focal length: 75mm      Camera height: 1.5m      Date: 02/09/14      Time: 14:06

This image should be viewed at a comfortable arm's length (approx. 500mm).