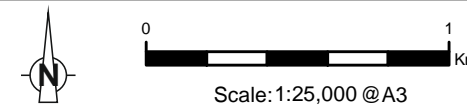


Grid Ref: 224543 807880 Distance to development: 18.8km AOD: 788.1m



From Invermoriston, travel west on the A887 for approximately 20km, then turn left onto the A87 towards Invergarry and Fort William. Approximately 2.5km after this junction, pull over into a forest track on the left side of the road and find an appropriate place to park without causing an obstruction. Follow this track for approximately 200m before turning right onto another track. Continue along this track for 300m, then leave the path and continue across the open moorland in an easterly direction until you reach the summit of Meall Dubh. Please note that there is no path to the summit, and map and compass are required. Access to this VP requires appropriate equipment and a good standard of fitness.

**FIGURE 8.48.1**  
**VIEWPOINT 14 - Meall Dubh**

Drawing No. - 119009-D-8.48.1  
Revision - 2.0.0  
Date - 09/08/2021



**Tripod Photo**



**FIGURE 8.48.2 - VP14: Meall Dubh**

OS reference: 224543 E 807880 N Nearest visible turbine: 18.8km Ground level: 788.1m AOD Direction of view: 47.9°  
Camera: Sony A7RIII ILCE-7RM3 Focal length: 50mm vertical (27°) x 28mm horizontal (65.5°) Camera height: 1.5m Date: 06/09/2020 Time: 16:52  
Drawing No. - 119009-D-8.48.2-3-2.0.0 Date - 04/08/2021

*The images contained on this page and the following are not representative of scale and distance from the actual viewpoint and shows the wind farm development in its wider landscape context only.*



Existing View

Terrain model



The Proposed Development Wind Turbine



The Operational Development Wind Turbine

OS reference: 224543 E 807880 N Nearest visible turbine: 18.8km Ground level: 788.1m AOD Direction of view: 47.9°  
 Camera: Sony A7RIII ILCE-7RM3 Focal length: 50mm vertical (27°) x 28mm horizontal (65.5°) Camera height: 1.5m Date: 06/09/2020 Time: 16:52

- 6
- 1
- 3
- 2
- 5
- 11
- 4
- 7
- 12
- 10
- 8
- 13
- 17
- 15
- 9
- 18
- 14
- 16

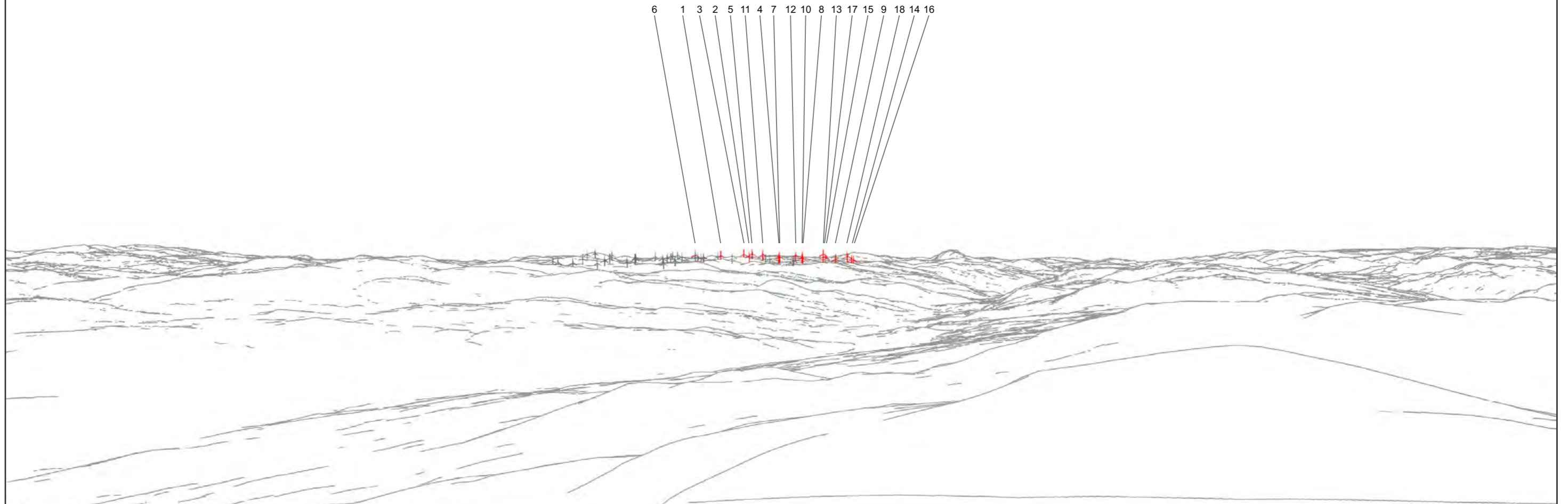


FIGURE 8.48.3 - VP14: Meall Dubh



Photomontage

**FIGURE 8.48.4 - VP 14: Meall Dubh**

When viewed at a comfortable arms length (approx. 500mm), this printed image is representative of our detailed central vision, but is not representative of scale and distance.

OS reference: 224543 E 807880 N Nearest visible turbine: 18.8km Ground level: 788.1m AOD Direction of view: 47.9°  
Camera: Sony A7RIII ILCE-7RM3 Focal length: 50mm Camera height: 1.5m Date: 06/09/2020 Time: 16:52

Drawing No. - 119009-D-8.48.4-1.0.0 Date - 04/08/2021



Photomontage

**FIGURE 8.48.5 - VP 14: Meall Dubh**


This image should be viewed at a comfortable arms length (approx 500mm)

OS reference: 224543 E 807880 N Nearest visible turbine: 18.8km Ground level: 788.1m AOD Direction of view: 47.9°  
Camera: Sony A7RIII ILCE-7RM3 Focal length: 75mm Camera height: 1.5m Date: 06/09/2020 Time: 16:52

Drawing No. - 119009-D-8.48.5-1.0.0 Date - 04/08/2021



Bhlaraidh Wind Farm



Photomontage

**FIGURE 8.48.6 - VP 14: Meall Dubh - Monochrome Analysis**  
This image should be viewed at a comfortable arms length (approx 500mm)

OS reference: 224543 E 807880 N Nearest visible turbine: 18.8km Ground level: 788.1m AOD Direction of view: 47.9°  
Camera: Sony A7RIII ILCE-7RM3 Focal length: 75mm Camera height: 1.5m Date: 06/09/2020 Time: 16:52  
Drawing No. - 119009-D-8.48.6-1.0.0 Date - 04/08/2021