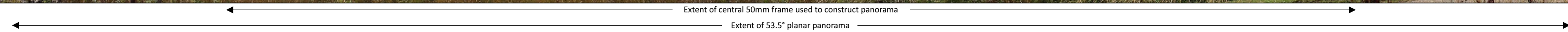





Baseline Photograph

This image provides landscape and visual context only








Achany Wind Farm

Proposed Development



Cumulative Wireline Drawing


Achany Extension Wind Farm EIA  
 Figure 7.17.2.1 - Viewpoint 9: Achnairn caravan and camping site entrance

 Proposed Development Wind Turbine	 Consented Wind Turbine	 Scoping Wind Turbine	OS reference: 255793 E 912701 N	Camera: Canon EOS 6D	Horizontal field of view: 90° (cylindrical projection)
 Operational / Under Construction Wind Turbine	 Application / Appeal Wind Turbine		Ground level: 144.8 m AOD	Lens: 50mm (Canon EF 50mm f/1.4)	Principal distance: 522 mm
			Direction of view: 248.8°	Camera height: 1.5m AGL	
			Nearest visible turbine: 9.6 km	Date and time: 23/09/2020 13:12	






Drawing No. - 120008-D-EIA-7.17.2.1-1.0.0 Date - 16.04.2021







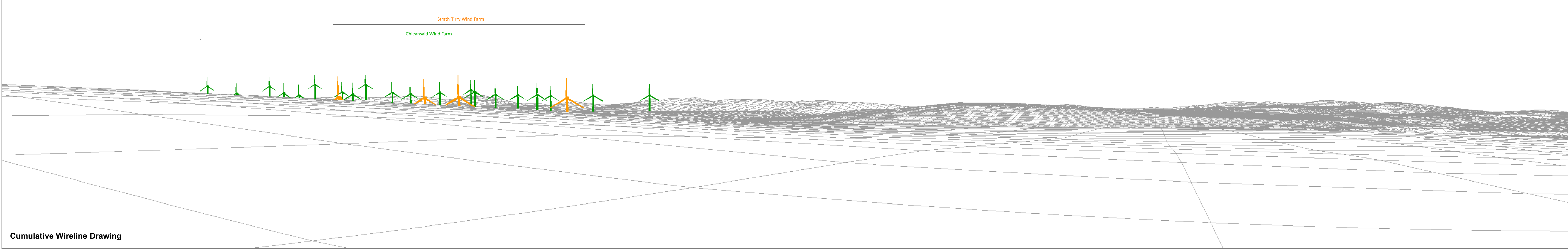
Achany Extension Wind Farm EIA  
 Figure 7.17.2.2 - Viewpoint 9: Achnairn caravan and camping site entrance

 Proposed Development Wind Turbine	 Consented Wind Turbine	 Scoping Wind Turbine	OS reference: 255793 E 912701 N	Camera: Canon EOS 6D	Horizontal field of view: 90° (cylindrical projection)
 Operational / Under Construction Wind Turbine	 Application / Appeal Wind Turbine		Ground level: 144.8 m AOD	Lens: 50mm (Canon EF 50mm f/1.4)	Principal distance: 522 mm
			Direction of view: 338.8°	Camera height: 1.5m AGL	
			Nearest visible turbine: 9.6 km	Date and time: 23/09/2020 13:12	






Drawing No. - 120008-D-EIA-7.17.2.2-1.0.0 Date - 16.04.2021







Achany Extension Wind Farm EIA  
 Figure 7.17.2.3 - Viewpoint 9: Achnairn caravan and camping site entrance

 Proposed Development Wind Turbine	 Consented Wind Turbine	 Scoping Wind Turbine	OS reference: 255793 E 912701 N	Camera: Canon EOS 6D	Horizontal field of view: 90° (cylindrical projection)
 Operational / Under Construction Wind Turbine	 Application / Appeal Wind Turbine		Ground level: 144.8 m AOD	Lens: 50mm (Canon EF 50mm f/1.4)	Principal distance: 522 mm
			Direction of view: 68.8°	Camera height: 1.5m AGL	
			Nearest visible turbine: 9.6 km	Date and time: 23/09/2020 13:12	

Drawing No. - 120008-D-EIA-7.17.2.3-1.0.0 Date - 16.04.2021

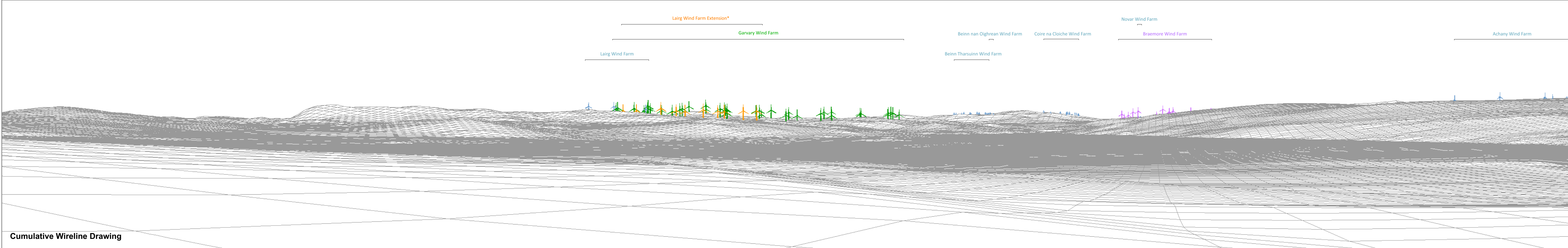






Baseline Photograph






This image provides landscape and visual context only



Cumulative Wireline Drawing

Achany Extension Wind Farm EIA  
 Figure 7.17.2.4 - Viewpoint 9: Achnairn caravan and camping site entrance

*\*Whilst Lairg 2 wind farm has been consented, an application for a variation has been made for revised turbine heights. The application layout is shown on this wireline as it represents a worse case scenario of taller turbines.*

-  Proposed Development Wind Turbine
-  Consented Wind Turbine
-  Scoping Wind Turbine
-  Operational / Under Construction Wind Turbine
-  Application / Appeal Wind Turbine

OS reference: 255793 E 912701 N  
 Ground level: 144.8 m AOD  
 Direction of view: 158.8°  
 Nearest visible turbine: 9.6 km

Camera:  
 Lens: Canon EOS 6D  
 Camera height: 50mm (Canon EF 50mm f/1.4)  
 Date and time: 1.5m AGL  
 23/09/2020 13:12

Horizontal field of view: 90° (cylindrical projection)  
 Principal distance: 522 mm