






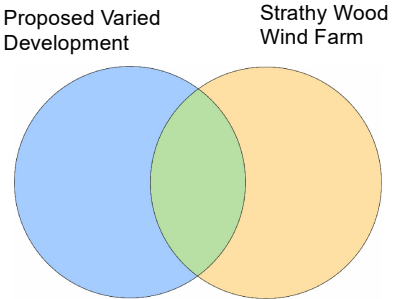



Key

-  Site Boundary
-  Lit Proposed Varied Development Turbine
-  Unlit Proposed Varied Development Turbine
-  Lit Strathly Wood Turbine
-  Unlit Strathly Wood Turbine
-  20 km Study Area
-  5 km Distance Radii

Comparative Hub Height Zone of Theoretical Visibility (ZTV) for T2, T15, T26, T35, T52, T69 and Strathly Wood Lit Turbines



Scale 1:150,000@ A3



FIR Figure 11
Cardinal Lighting Strategy: Comparative
Hub Height ZTV (Strathly Wood)

Strathly South Wind Farm
FIR 2021