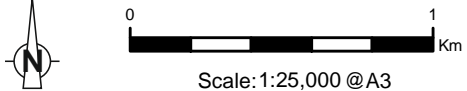


Grid Ref: 245032 866581 Distance to development: 44.8km AOD: 947.0m



Travelling from Dingwall, follow the A834 westwards for approximately 11km. Turn right onto the A835 and follow this road for around 16km until you reach Ben Wyvis car park, on the right side of the road. As described on the 'walkhighlands' website, park here and follow the path heading north, crossing the Allt a' Bhealaich Mhòir via a footbridge. After the bridge the path turns right, following a stream. The first section of the walk is through forestry, becoming more open after 2km. There is a steep ascent until a shoulder is reached, becoming more gentle before reaching the top of An Cabar, where the viewpoint is located. Access to this VP requires appropriate equipment and a good standard of fitness.

**FIGURE 8.57.1**  
**VIEWPOINT 23 - An Cabar (Ben Wyvis)**

Drawing No. - 119009-D-8.57.1  
Revision - 1.0.0  
Date - 05/08/2021



**Tripod Photo**



Photomontage

**FIGURE 8.57.2 - VP23: An Cabar (Ben Wyvis)**

OS reference: 245032 E 866581 N Nearest visible turbine: 44.8km Ground level: 947.0m AOD Direction of view: 187.2°  
Camera: Sony A7RIII ILCE-7RM3 Focal length: 50mm vertical (27°) x 28mm horizontal (65.5°) Camera height: 1.5m Date: 24/04/2021 Time: 09:19  
Drawing No. - 119009-D-8.57.2-3-1.0.0 Date - 03/08/2021

*The images contained on this page and the following are not representative of scale and distance from the actual viewpoint and shows the wind farm development in its wider landscape context only.*



Existing View

Terrain model



The Proposed Development Wind Turbine



The Operational Development Wind Turbine

OS reference: 245032 E 866581 N Nearest visible turbine: 44.8km Ground level: 947.0m AOD Direction of view: 187.2°  
Camera: Sony A7RIII ILCE-7RM3 Focal length: 50mm vertical (27°) x 28mm horizontal (65.5°) Camera height: 1.5m Date: 24/04/2021 Time: 09:19

18 13 17 14 15 16 12 10 9 5 4 8 11 3 7 2 1 6





FIGURE 8.57.3 - VP23: An Cabar (Ben Wyvis)



Photomontage

**FIGURE 8.57.4 - VP 23: An Cabar (Ben Wyvis)**

When viewed at a comfortable arms length (approx. 500mm), this printed image is representative of our detailed central vision, but is not representative of scale and distance.

OS reference: 245032 E 866581 N Nearest visible turbine: 44.8km Ground level: 947.0m AOD Direction of view: 187.2°

Camera: Sony A7RIII ILCE-7RM3 Focal length: 50mm Camera height: 1.5m Date: 24/04/2021 Time: 09:19

Drawing No. - 119009-D-8.57.4-1.0.0 Date - 03/08/2021



Photomontage

**FIGURE 8.57.5 - VP 23: An Cabar (Ben Wyvis)**

This image should be viewed at a comfortable arms length (approx 500mm)

OS reference: 245032 E 866581 N Nearest visible turbine: 44.8km Ground level: 947.0m AOD Direction of view: 187.2°  
Camera: Sony A7RIII ILCE-7RM3 Focal length: 75mm Camera height: 1.5m Date: 24/04/2021 Time: 09:19

Drawing No. - 119009-D-8.57.5-1.0.0 Date - 03/08/2021



Photomontage

**FIGURE 8.57.6 - VP 23: An Cabar (Ben Wyvis) - Monochrome Analysis**

This image should be viewed at a comfortable arms length (approx 500mm)

OS reference: 245032 E 866581 N Nearest visible turbine: 44.8km Ground level: 947.0m AOD Direction of view: 187.2°

Camera: Sony A7RIII ILCE-7RM3 Focal length: 75mm Camera height: 1.5m Date: 24/04/2021 Time: 09:19

Drawing No. - 119009-D-8.57.6-1.0.0 Date - 03/08/2021