








Key

-  Detailed Study Area (20km)
-  Varied Development Turbine
-  Landscape Character Type (LCT) Scoped In To Assessment
-  LCT Scoped Out Of Assessment

Zone of Theoretical Visibility (ZTV)

-  Varied Development (200m to Tip) Theoretically Visible
-  Consented Development (150m to Tip) Theoretically Visible
-  Varied and Consented Development Both Theoretically Visible

DRAFT

Scale 1:165,000@ A3

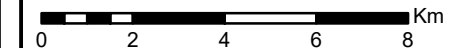


Figure 5.3
Landscape Character Types with ZTV

Tangy IV Wind Farm S36C Variation:
Scoping Report

