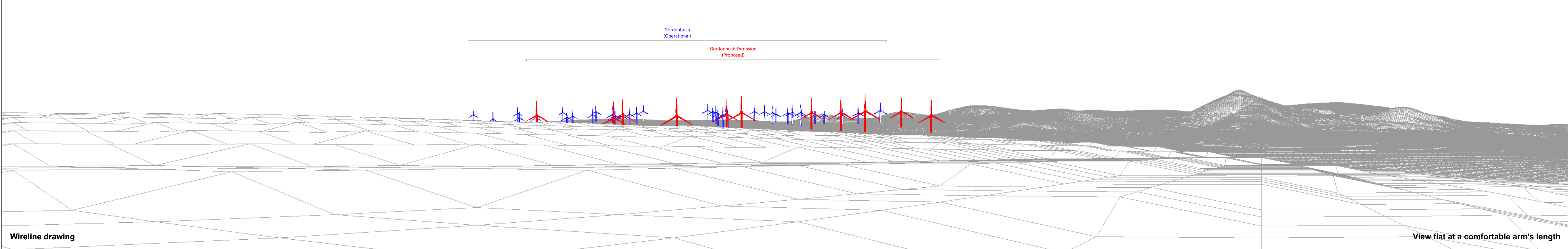




Baseline photograph

This image provides landscape and visual context only



Wireline drawing

View flat at a comfortable arm's length


Gordonbush Extension Wind Farm
Figure 11.2.1a - Wireline from Balnacoil Hill Cairn (90°)

Drawing No. - 118021-D-CH-11.2.1a	OS reference:	281040 E 911570 N	Horizontal field of view:	90° (cylindrical projection)	Camera:	Canon EOS 5D Mk II
Revision - 1.0.0	Ground level:	142 m AOD	Viewing distance:	522 mm	Lens:	50mm (Canon EF 50mm f/1.4)
Date - 25.01.2019	Direction of view:	63°			Camera height:	1.5m AGL
	Nearest turbine:	3.1 km			Date and time:	25/03/2015 12:33



Baseline photograph

This image provides landscape and visual context only



Wireline drawing

View flat at a comfortable arm's length

Gordonbush Extension Wind Farm
Figure 11.2.1b - Wireline from Balnacoil Hill Cairn (90°)

Note: The as-built locations of individual turbines of the Kilbraur wind farm (Operational) vary slightly from the Ordnance Survey grid references obtained for these turbines. This does not affect the conclusions of the assessment which considers the location of existing turbines as-built.

Drawing No. - 118021-D-CH-11.2.1b
Revision - 1.0.0
Date - 25.01.2019

OS reference:
Ground level:
Direction of view:
Nearest turbine:

281040 E 911570 N
142 m AOD
153°
3.1 km

Horizontal field of view:
Viewing distance:

90° (cylindrical projection)
522 mm

Camera:
Lens:
Camera height:
Date and time:

Canon EOS 5D Mk II
50mm (Canon EF 50mm f/1.4)
1.5m AGL
25/03/2015 12:33


ash





Baseline photograph

This image provides landscape and visual context only



Wireline drawing

View flat at a comfortable arm's length

Gordonbush Extension Wind Farm
Figure 11.2.1c - Wireline from Balnacoil Hill Cairn (90°)

Note: The as-built locations of individual turbines of the Kilbraur wind farm (Operational) vary slightly from the Ordnance Survey grid references obtained for these turbines. This does not affect the conclusions of the assessment which considers the location of existing turbines as-built.

Drawing No. - 118021-D-CH-11.2.1c
Revision - 1.0.0
Date - 25.01.2019

OS reference:
Ground level:
Direction of view:
Nearest turbine:

281040 E 911570 N
142 m AOD
243°
3.1 km

Horizontal field of view:
Viewing distance:

90° (cylindrical projection)
522 mm

Camera:
Lens:
Camera height:
Date and time:

Canon EOS 5D Mk II
50mm (Canon EF 50mm f/1.4)
1.5m AGL
25/03/2015 12:33

ash

