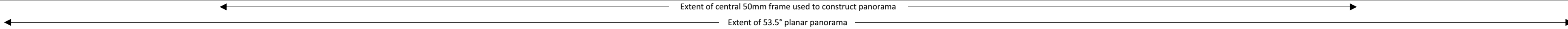





Baseline Photograph

This image provides landscape and visual context only



Proposed Varied Development



Cumulative Wireline Drawing

Strathy South Wind Farm  
Figure 4.13a.i - VP6: Bettyhill Viewpoint Baseline Photo and Cumulative Wireline

- |  |   |                        |
|--|---|------------------------|
| Proposed Varied Development Wind Turbine | Operational / Under Construction Wind Turbine | Consented Wind Turbine |
| Application / Appeal Wind Turbine        | Scoping Wind Turbine                          |                        |


OS reference:	274862 E 961925 N	Camera:	Canon EOS 5D Mk II	Horizontal field of view:	90° (cylindrical projection)
Ground level:	127.50 m AOD	Lens:	50mm (Canon EF 50mm f/1.4)	Principal distance:	522 mm
Direction of view:	156.91°	Camera height:	1.5m AGL		
Nearest visible turbine:	9.1 km	Date and time:	15/08/2019 12:01		





Baseline Photograph

This image provides landscape and visual context only



Cumulative Wireline Drawing

Strathy South Wind Farm  
Figure 4.13a.ii - VP6: Bettyhill Viewpoint Baseline Photo and Cumulative Wireline

- |  |   |                        |
|--|---|------------------------|
| Proposed Varied Development Wind Turbine | Operational / Under Construction Wind Turbine | Consented Wind Turbine |
| Application / Appeal Wind Turbine        | Scoping Wind Turbine                          |                        |

OS reference:	274862 E 961925 N	Camera:	Canon EOS 5D Mk II	Horizontal field of view:	90° (cylindrical projection)
Ground level:	127.50 m AOD	Lens:	50mm (Canon EF 50mm f/1.4)	Principal distance:	522 mm
Direction of view:	246.91°	Camera height:	1.5m AGL		
Nearest visible turbine:	9.1 km	Date and time:	15/08/2019 12:01		